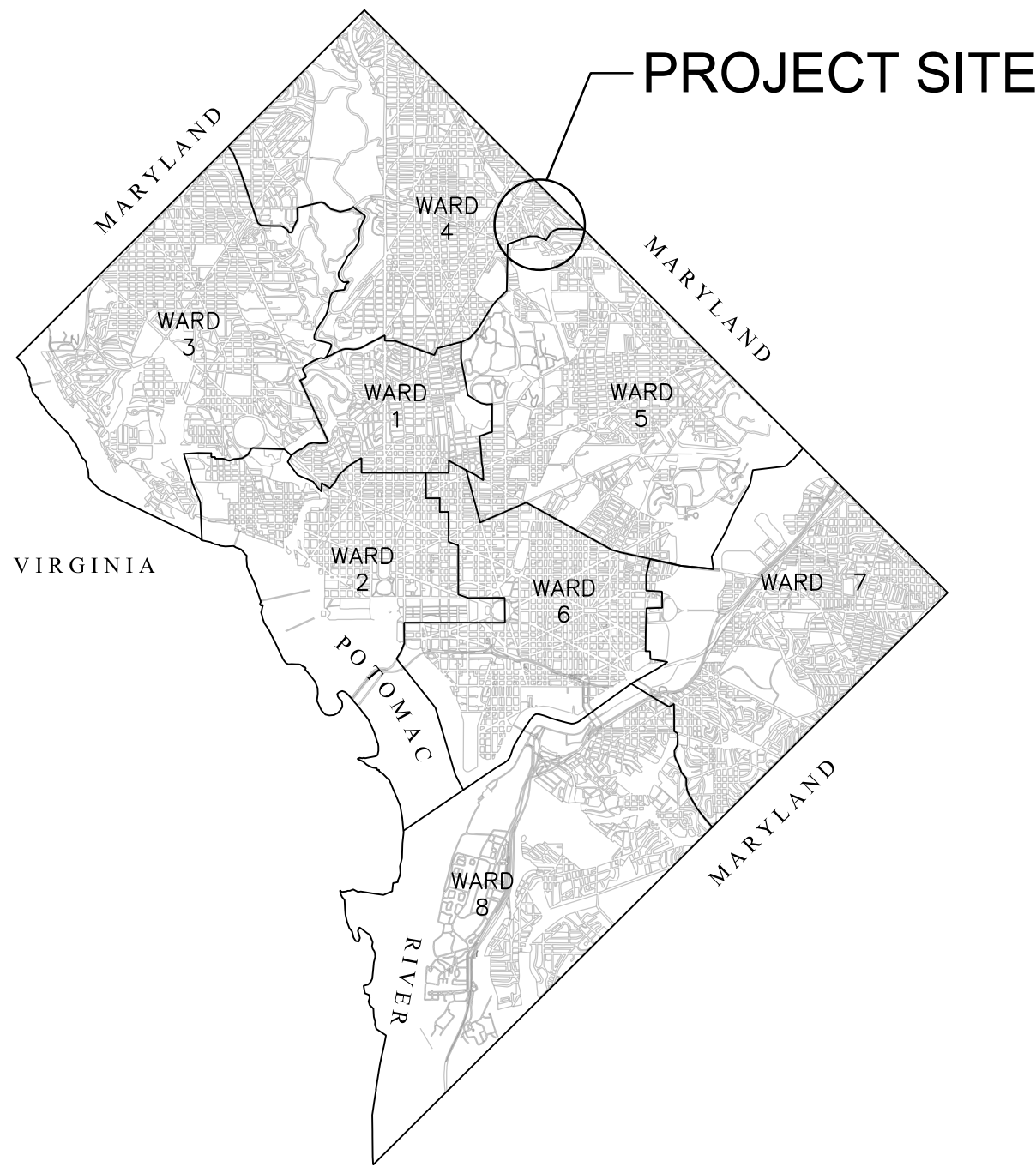


DISTRICT OF COLUMBIA
DEPARTMENT OF TRANSPORTATION

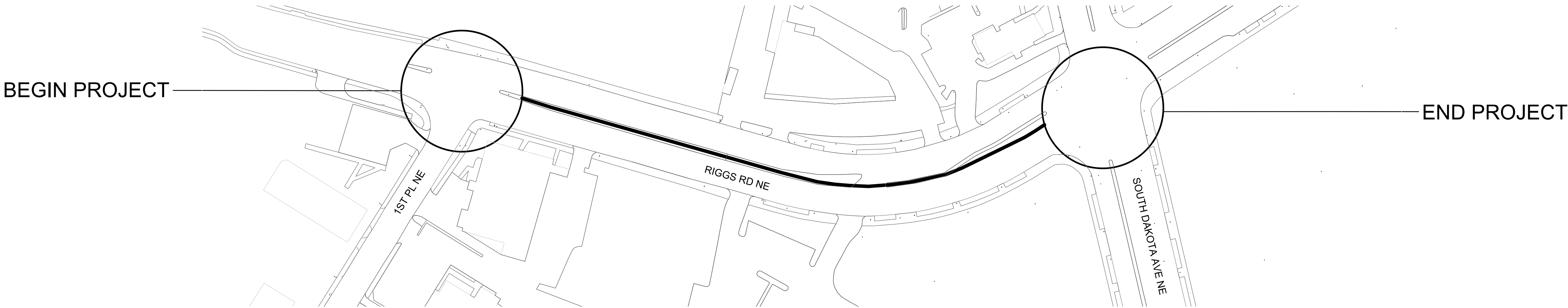


District Department of Transportation

RIGGS ROAD NE
FROM 1ST PLACE NE TO
SOUTH DAKOTA AVENUE NE
PROJECT LENGTH: 671 FT (0.13 MILES)
TWO-WAY SEPARATED BIKE LANES
PRELIMINARY DESIGN




CITY MAP



PROJECT MAP
N.T.S

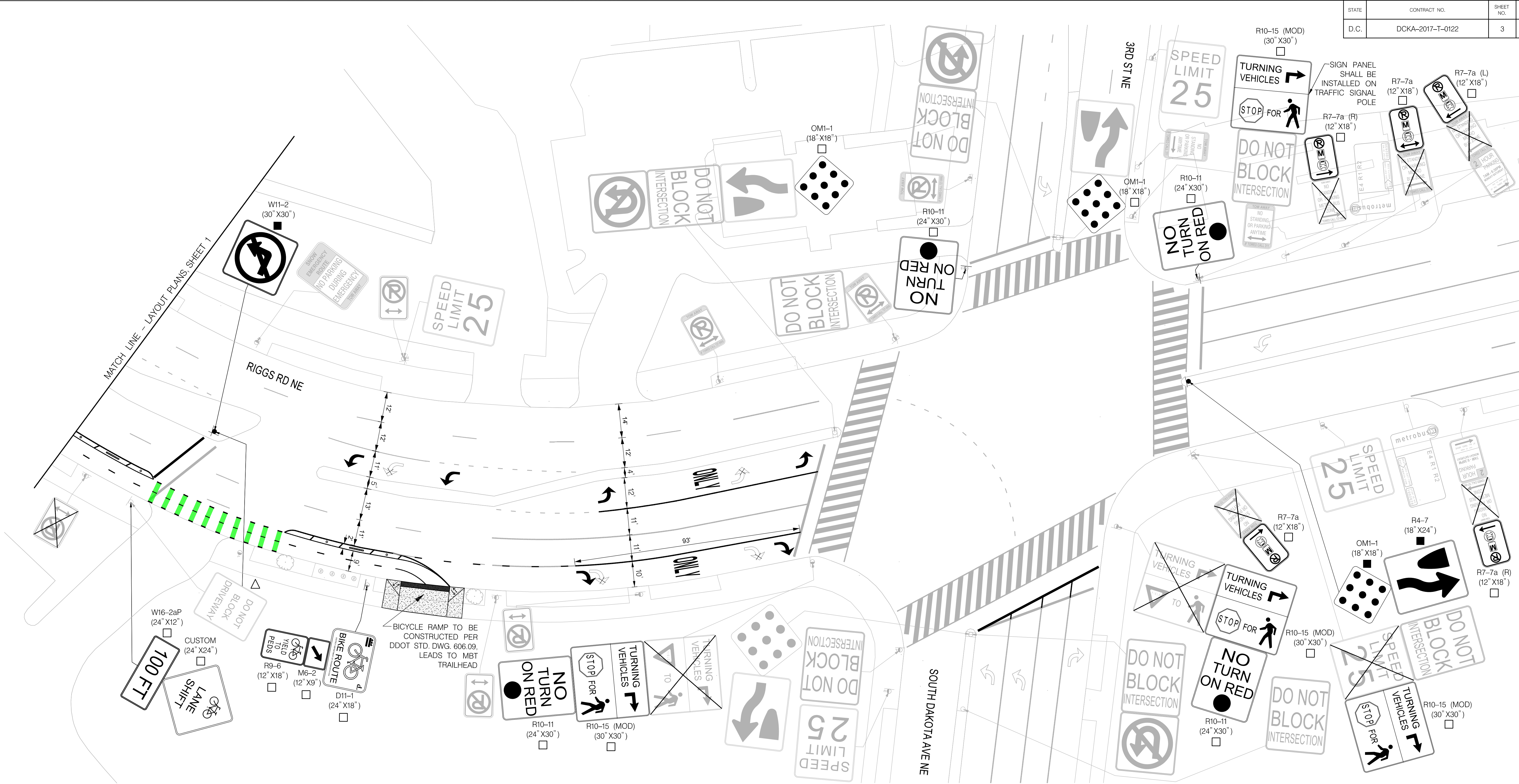
PRELIMINARY DESIGN
MARCH 2023



NO	DESCRIPTION	NAME	DATE
REVISIONS			

D.C. DEPARTMENT OF TRANSPORTATION PLANNING AND SUSTAINABILITY DIVISION ACTIVE TRANSPORTATION PROGRAM	
RIGGS RD NE BICYCLE FACILITY	PROJECT ENG. <u> DAG </u> DESIGNED BY <u> CJH </u> CHECKED BY <u> DAG/AJC </u> DRAWN BY <u> CJH </u> PROJECT MGR. <u> DLL </u>
TITLE SHEET	DIVISION CHIEF DATE <u> MARCH 2023 </u> FILE <u> </u> SHEET <u> 1 </u> OF <u> 3 </u>

STATE	CONTRACT NO.	SHEET NO.	TOTAL SHEETS
D.C.	DCKA-2017-T-0122	3	3

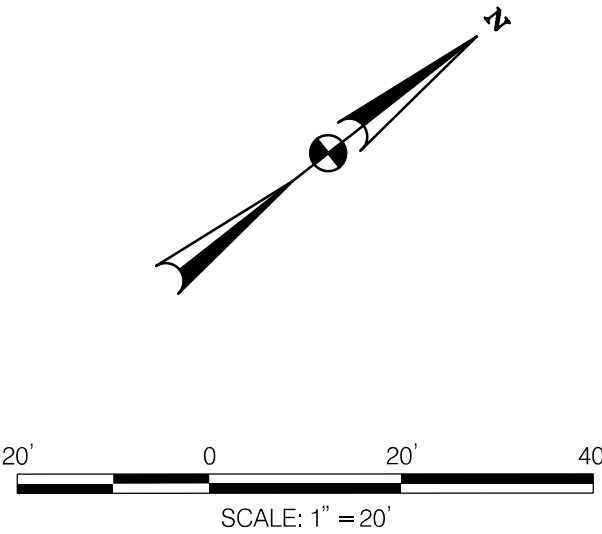


SIGNING LEGEND

- ✕ EXISTING SIGN TO BE REMOVED
- △ EXISTING SIGN TO BE RELOCATED
- NEW SIGN TO BE INSTALLED ON EXISTING POST OR EX. SIGNAL/LIGHT POLE
- NEW SIGN TO BE INSTALLED ON NEW POST

NOTE:

- ALL EXISTING PAVEMENT MARKINGS THAT CONFLICT WITH PROPOSED PAVEMENT MARKINGS SHALL BE ERADICATED



NO.	DESCRIPTION	NAME	DATE
REVISIONS			

D.C. DEPARTMENT OF TRANSPORTATION PLANNING AND SUSTAINABILITY DIVISION ACTIVE TRANSPORTATION PROGRAM	
RIGGS RD NE BICYCLE FACILITY	PROJECT ENG. <u>DAG</u> DESIGNED BY <u>CJH</u> CHECKED BY <u>AJC / DAG</u> DRAWN BY <u>CJH</u> PROJECT MGR. <u>DLL</u>
PAVEMENT MARKING AND SIGNING LAYOUT PLANS	DIVISION CHIEF
	DATE <u>MARCH 2023</u> FILE _____ SHEET <u>3</u> OF <u>3</u>