

DISTRICT OF COLUMBIA DEPARTMENT OF TRANSPORTATION

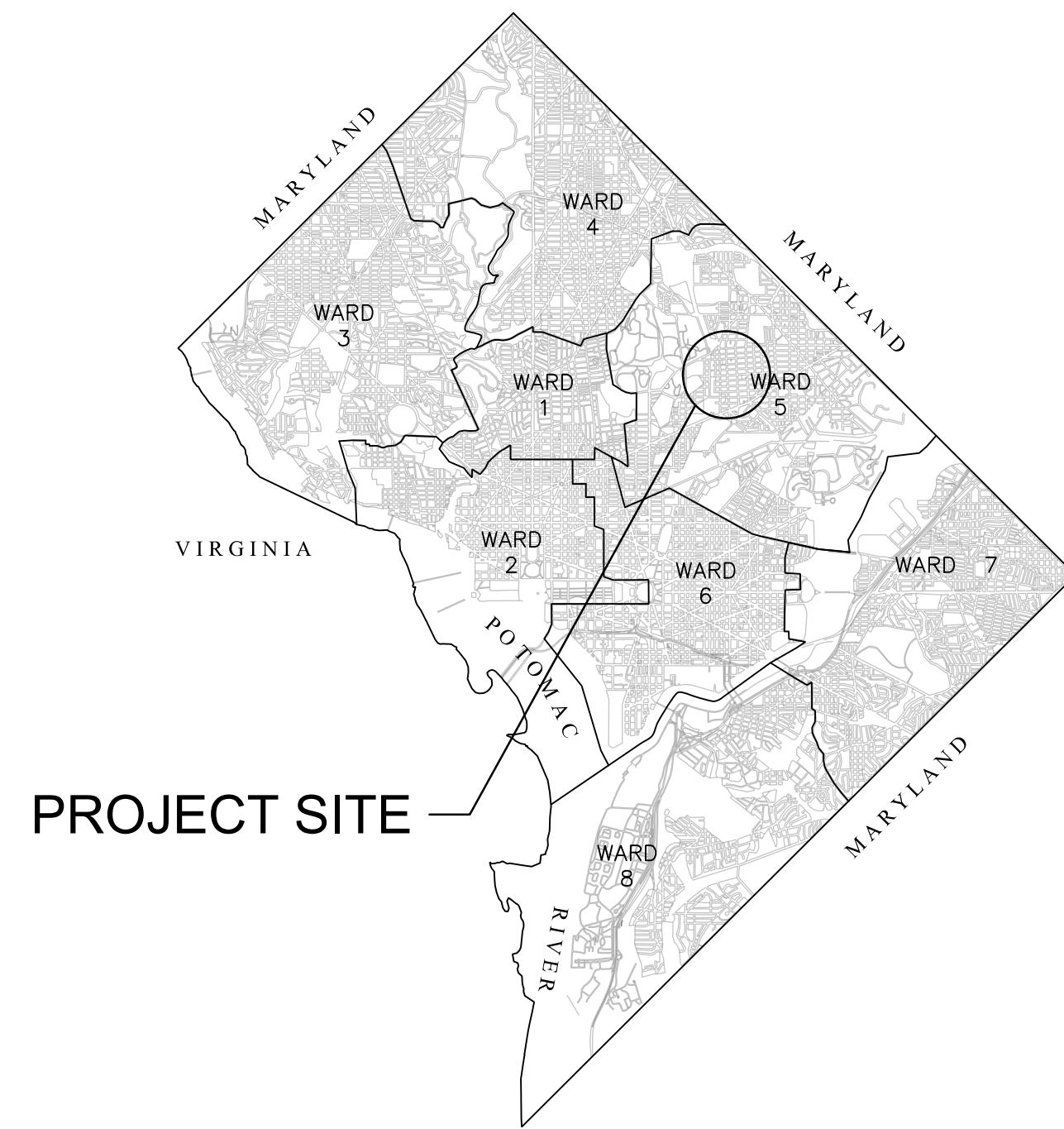


MONROE ST NE FROM MICHIGAN AVE NE TO 8TH ST NE

TWO-WAY SEPARATED BIKE LANES PRELIMINARY DESIGN

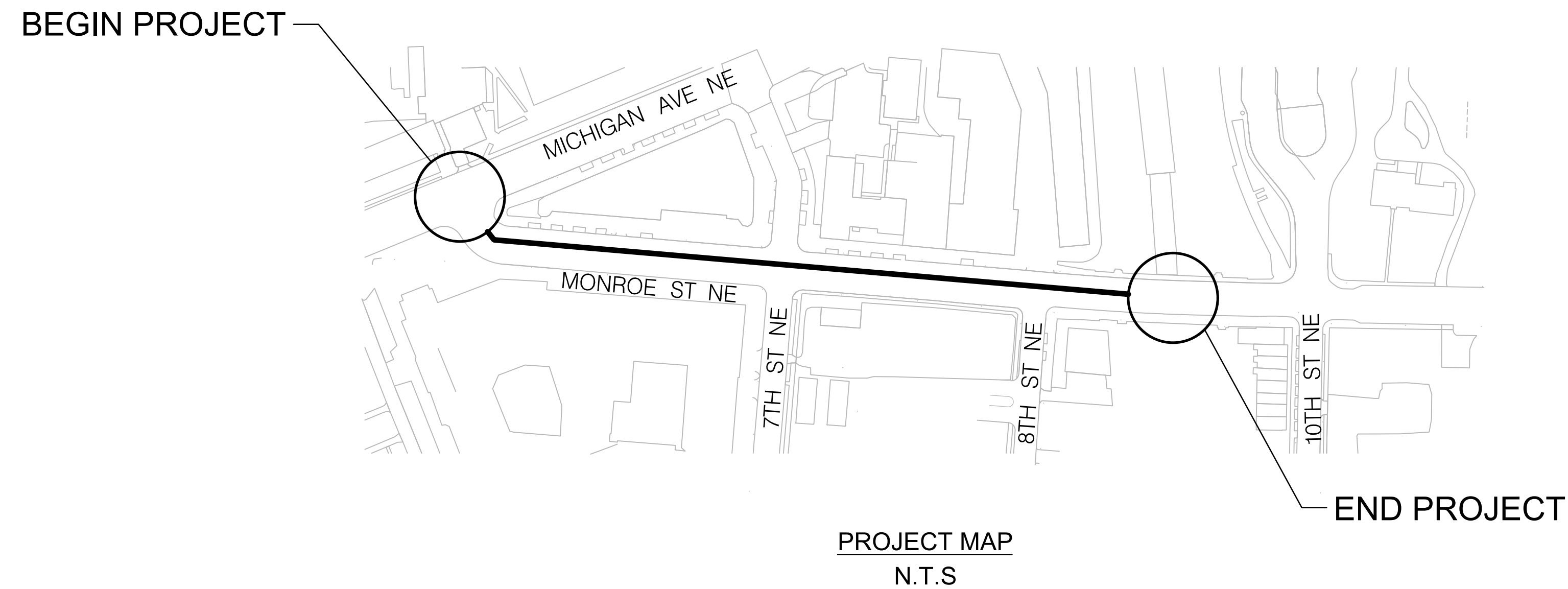
INDEX OF SHEETS

- 1. TITLE SHEET
- 2-3. STRIPING LAYOUT PLANS



PROJECT SITE

CITY MAP

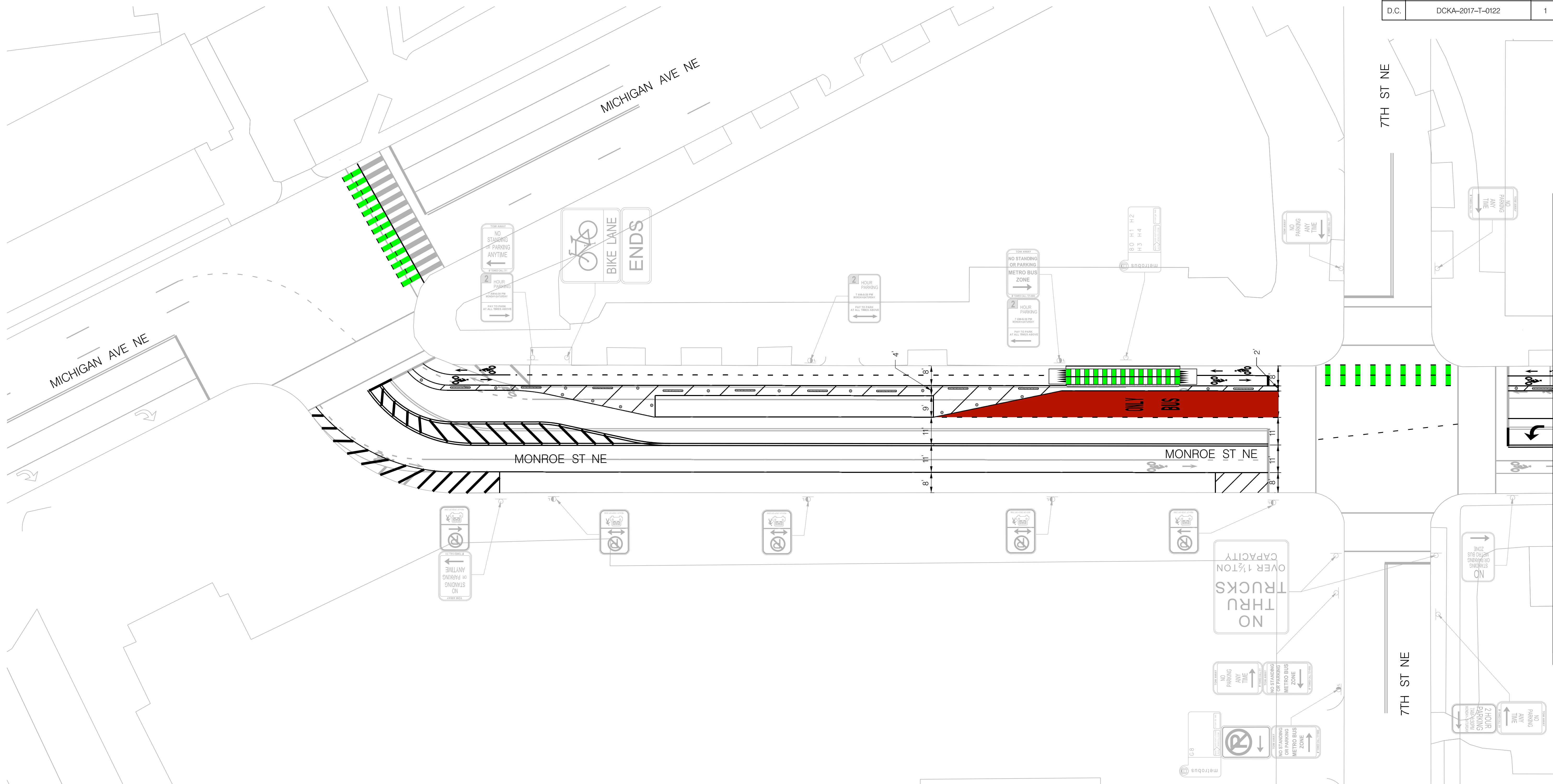


PPRELIMINARY DESIGN
MARCH 2022

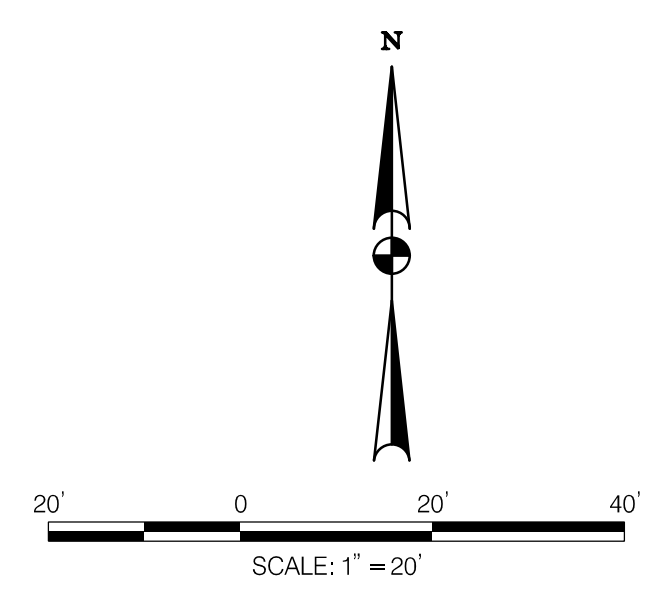


NO.	DESCRIPTION	NAME	DATE

D.C. DEPARTMENT OF TRANSPORTATION PLANNING AND SUSTAINABILITY DIVISION ACTIVE TRANSPORTATION PROGRAM	
MONROE ST NE LOCATION: MICHIGAN AVE NE TO 8TH ST NE	PROJECT ENG. <u> </u> DAG DESIGNED BY <u> </u> BLT CHECKED BY <u> </u> DLL DRAWN BY <u> </u> BLT PROJECT MGR. <u> </u> DLL
TITLE SHEET	DIVISION CHIEF
	DATE <u> </u> MARCH 2022 <u> </u>
	FILE <u> </u>
	SHEET 1 OF 3

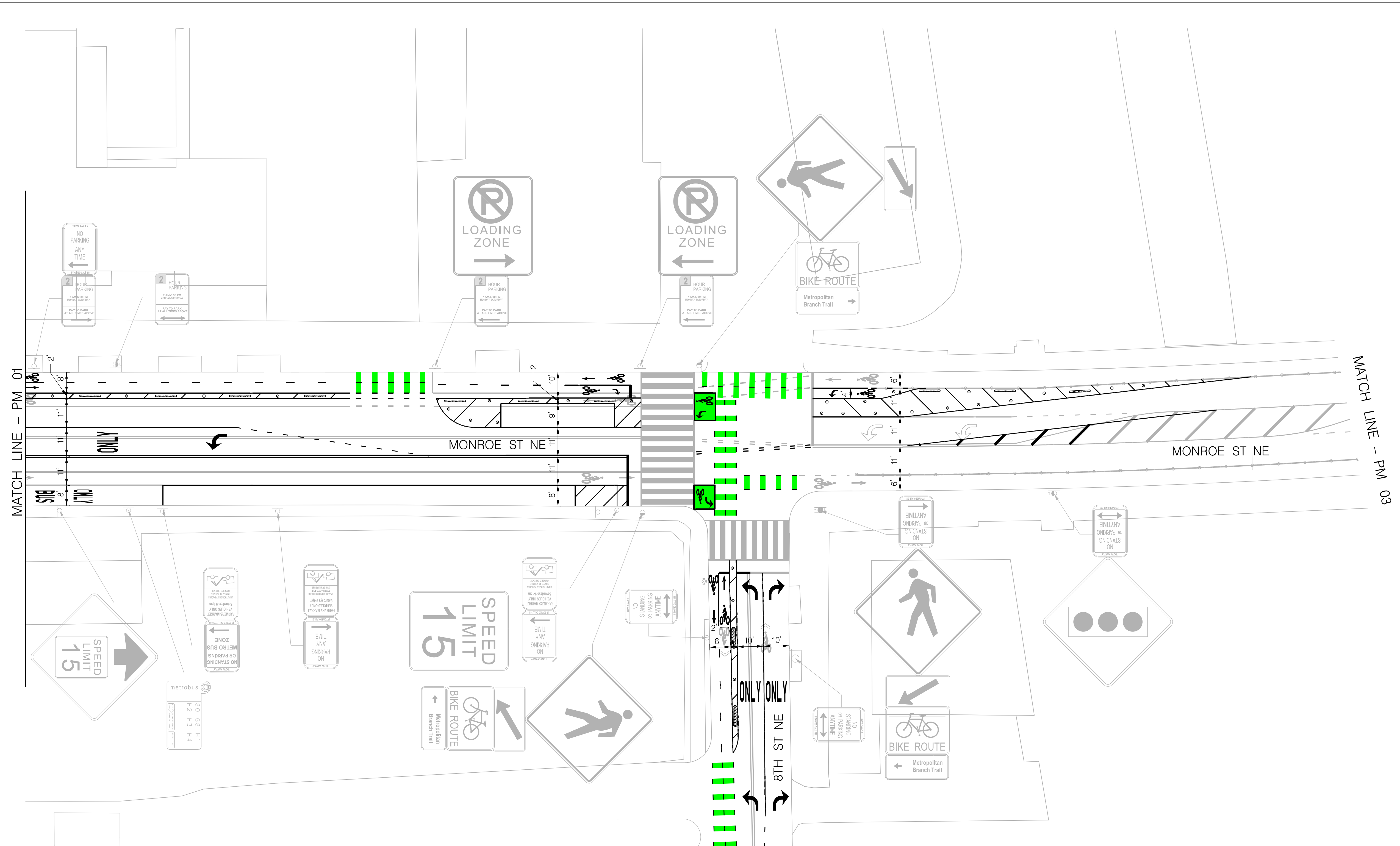


MATCH LINE - PM 02



NO.	DESCRIPTION	NAME	DATE

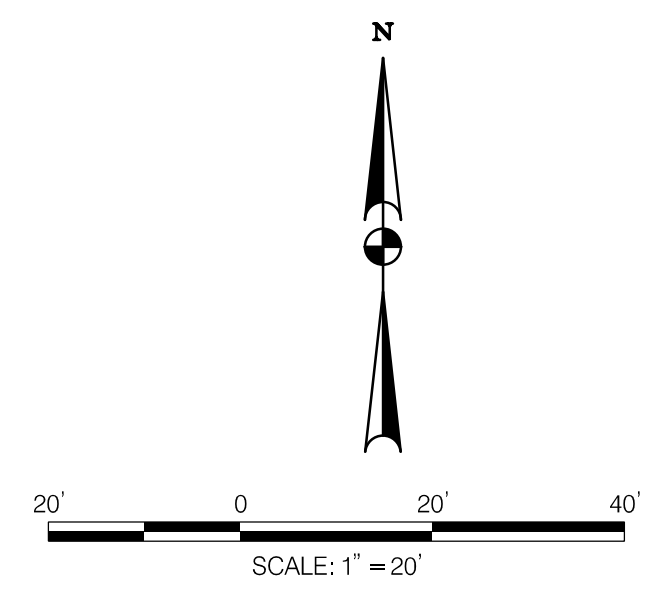
<p>D.C. DEPARTMENT OF TRANSPORTATION PLANNING AND SUSTAINABILITY DIVISION ACTIVE TRANSPORTATION PROGRAM</p>	
<p>MONROE ST NE LOCATION: MICHIGAN AVE NE TO 8TH ST NE</p>	<p>PROJECT ENG. <u> DAG </u> DESIGNED BY <u> BLT </u> CHECKED BY <u> DLL </u> DRAWN BY <u> BLT </u> PROJECT MGR. <u> DLL </u></p>
<p>PAVEMENT MARKING & SIGNING LAYOUT PLANS (SHEET 1 OF 2)</p>	<p>DIVISION CHIEF</p> <p>DATE <u> MARCH 2022 </u> FILE <u> </u> SHEET 1 OF 3</p>



MATCH LINE - PM 01

MATCH LINE - PM 03

SEE 8TH ST NE PLANS SHEET 6



NO.	DESCRIPTION	NAME	DATE

<p>D.C. DEPARTMENT OF TRANSPORTATION PLANNING AND SUSTAINABILITY DIVISION ACTIVE TRANSPORTATION PROGRAM</p>	
<p>MONROE ST NE LOCATION: MICHIGAN AVE NE TO 8TH ST NE</p>	<p>PROJECT ENG. <u> </u> DAG DESIGNED BY <u> </u> BLT CHECKED BY <u> </u> DLL DRAWN BY <u> </u> BLT PROJECT MGR. <u> </u> DLL</p>
<p>PAVEMENT MARKING & SIGNING LAYOUT PLANS (SHEET 2 OF 2)</p>	<p>DIVISION CHIEF</p> <p>DATE <u> </u> MARCH 2022 <u> </u> FILE <u> </u> SHEET 2 OF 3</p>