

DISTRICT OF COLUMBIA DEPARTMENT OF TRANSPORTATION

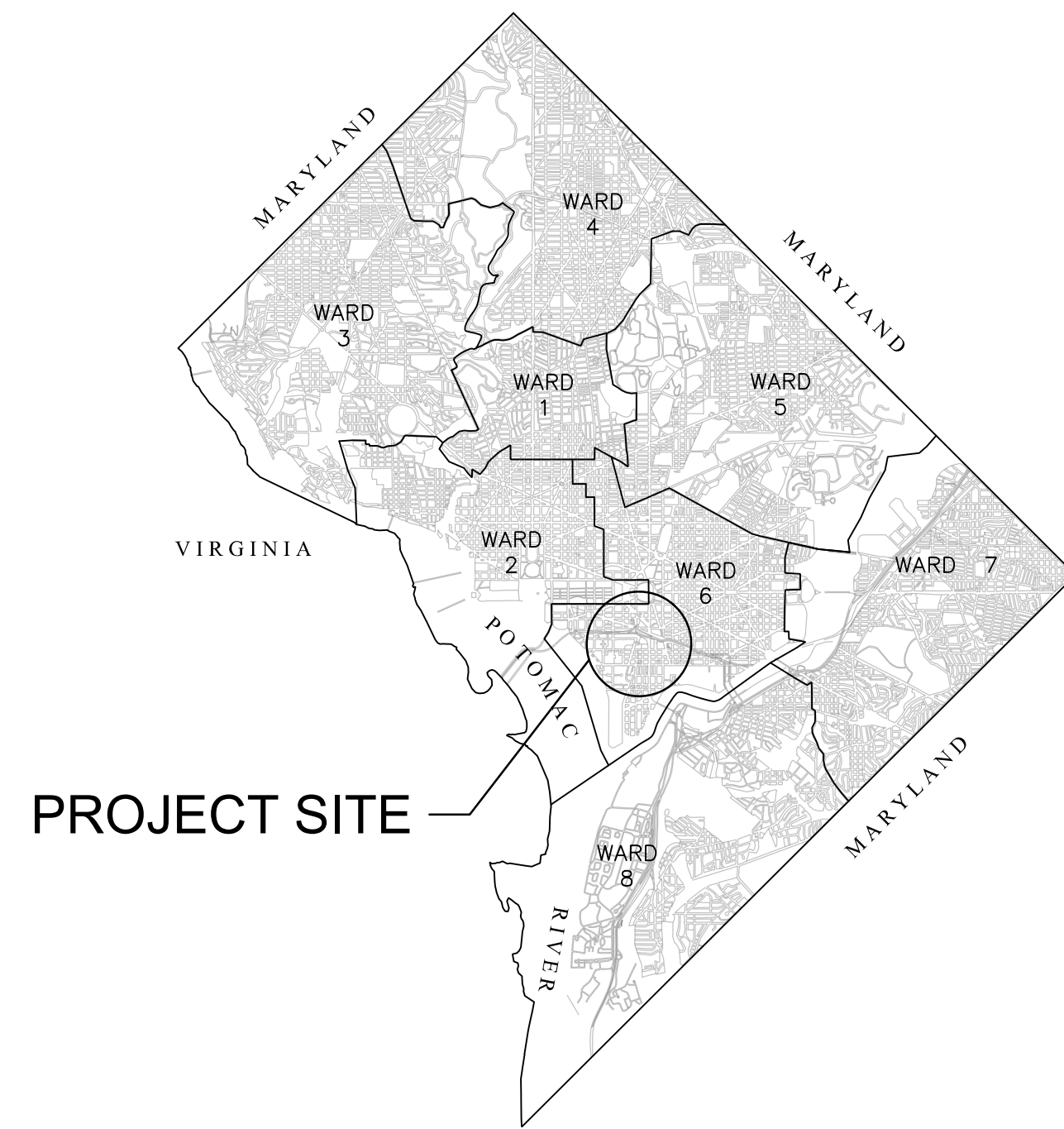


I ST SW/SE FROM 7TH ST SW TO 4TH ST SE

SEPARATED BIKE LANE PRELIMINARY DESIGN

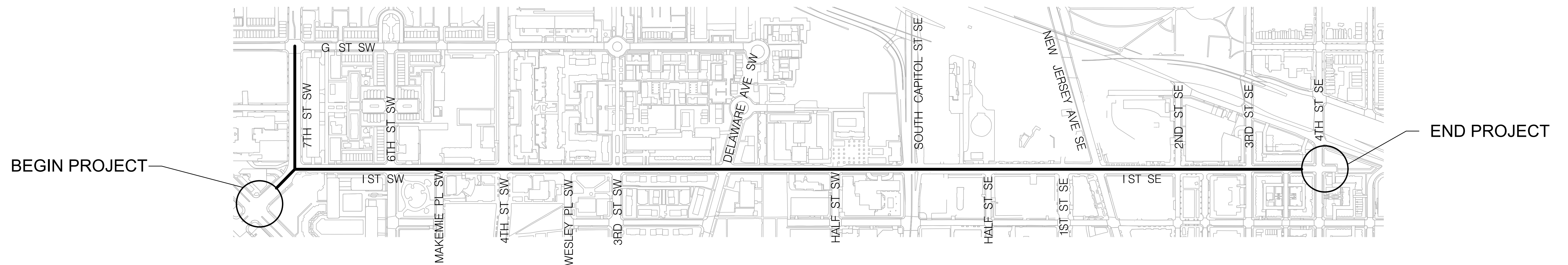
INDEX OF SHEETS

- 1. TITLE SHEET
- 2-13. PAVEMENT MARKING & SIGNING LAYOUT PLANS



PROJECT SITE

CITY MAP



BEGIN PROJECT

END PROJECT

PROJECT MAP
N.T.S

PRELIMINARY DESIGN
MAY 2022



NO.	DESCRIPTION	NAME	DATE

D.C. DEPARTMENT OF TRANSPORTATION
PLANNING AND SUSTAINABILITY DIVISION
ACTIVE TRANSPORTATION PROGRAM

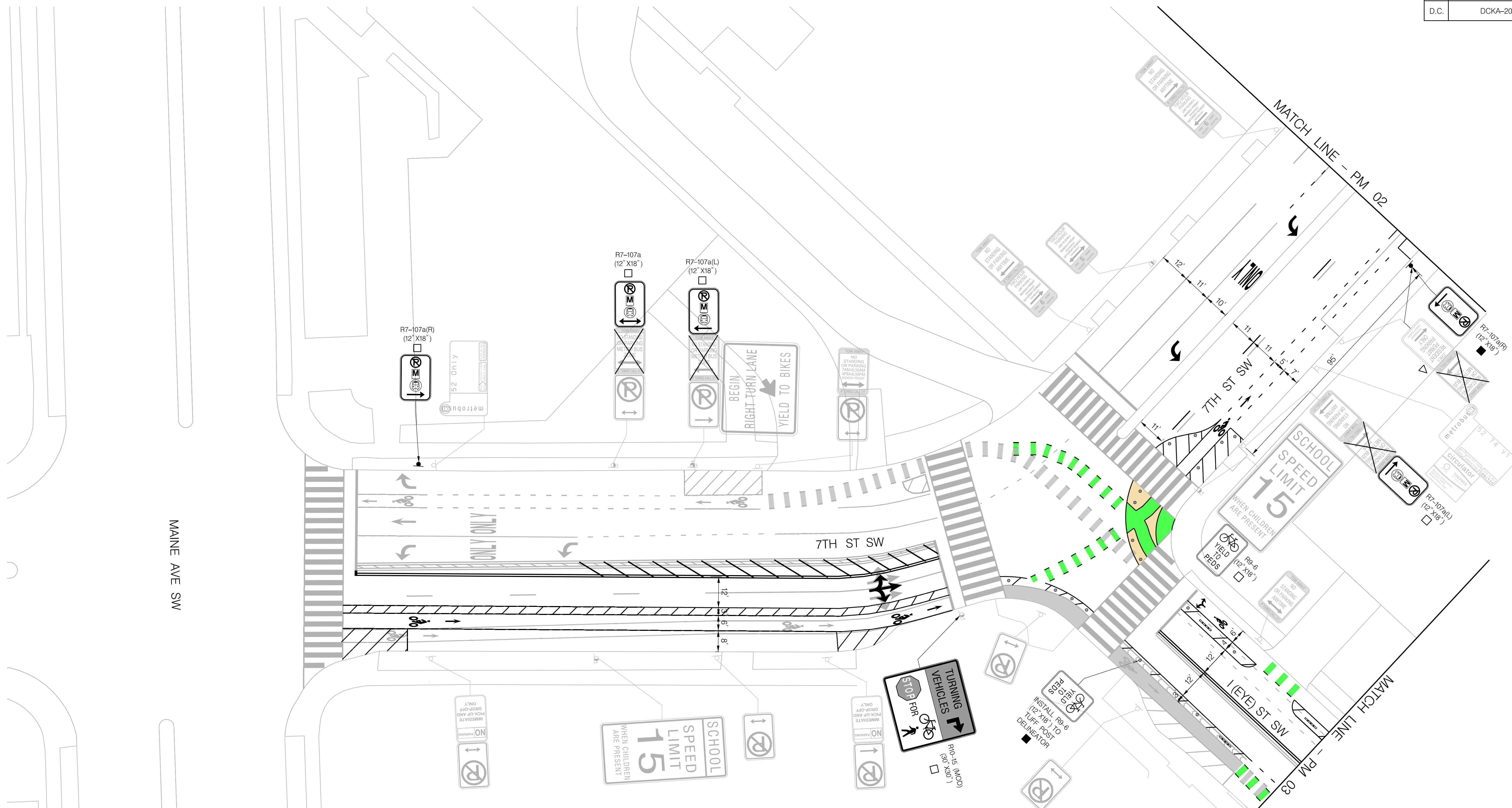
I STREET SW/SE
LOCATION: 7TH ST SW
TO 4TH ST SE

TITLE SHEET

PROJECT ENG. DAG
DESIGNED BY BLT
CHECKED BY DLL
DRAWN BY BLT
PROJECT MGR. DLL

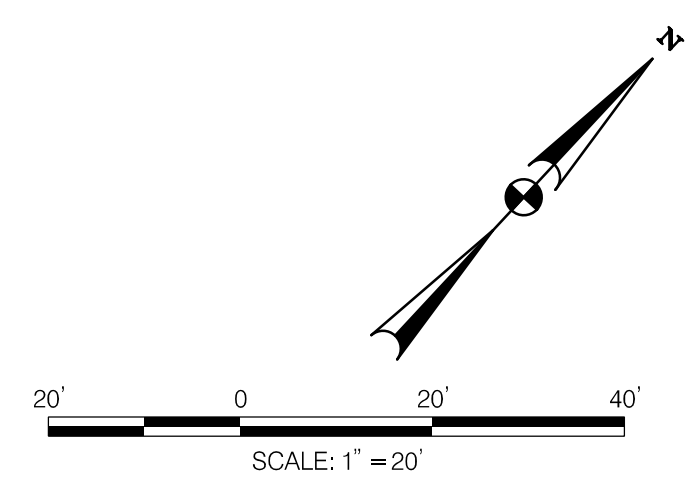
DIVISION CHIEF

DATE MAY 2022
FILE
SHEET 1 OF 13



SIGNING LEGEND

- X EXISTING SIGN TO BE REMOVED
- EXISTING SIGN TO BE RELOCATED
- △ EXISTING SIGN RELOCATED TO THE NEW POST
- NEW SIGN TO BE INSTALLED ON EXISTING POST OR EX. SIGNAL/LIGHT POLE
- NEW SIGN TO BE INSTALLED ON NEW POST



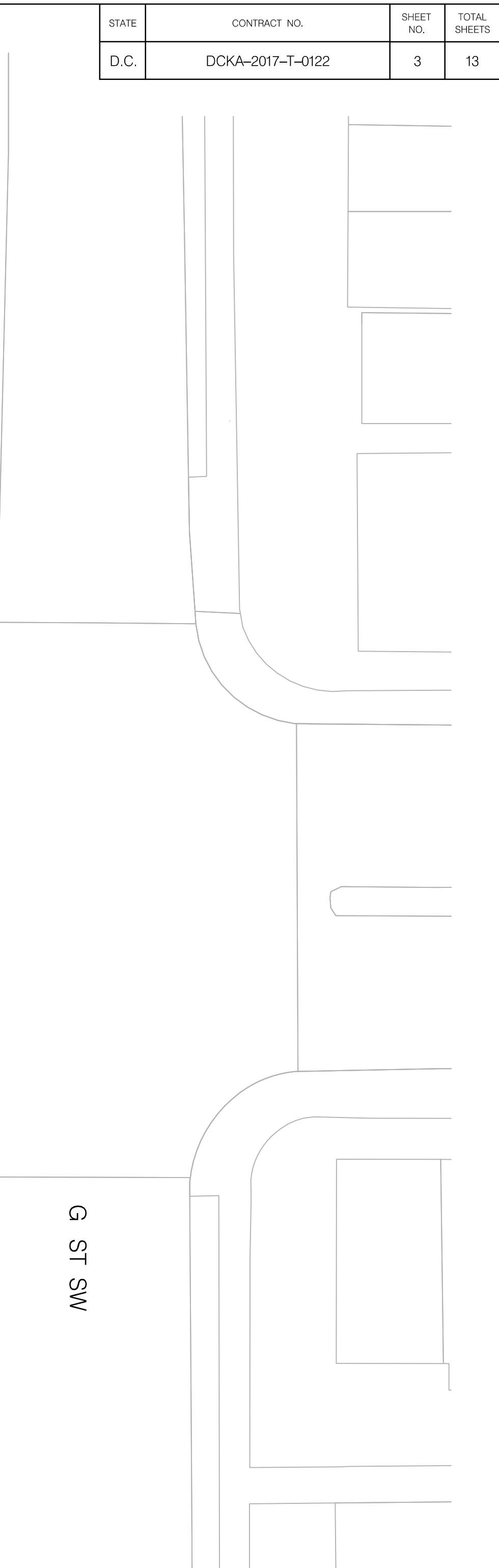
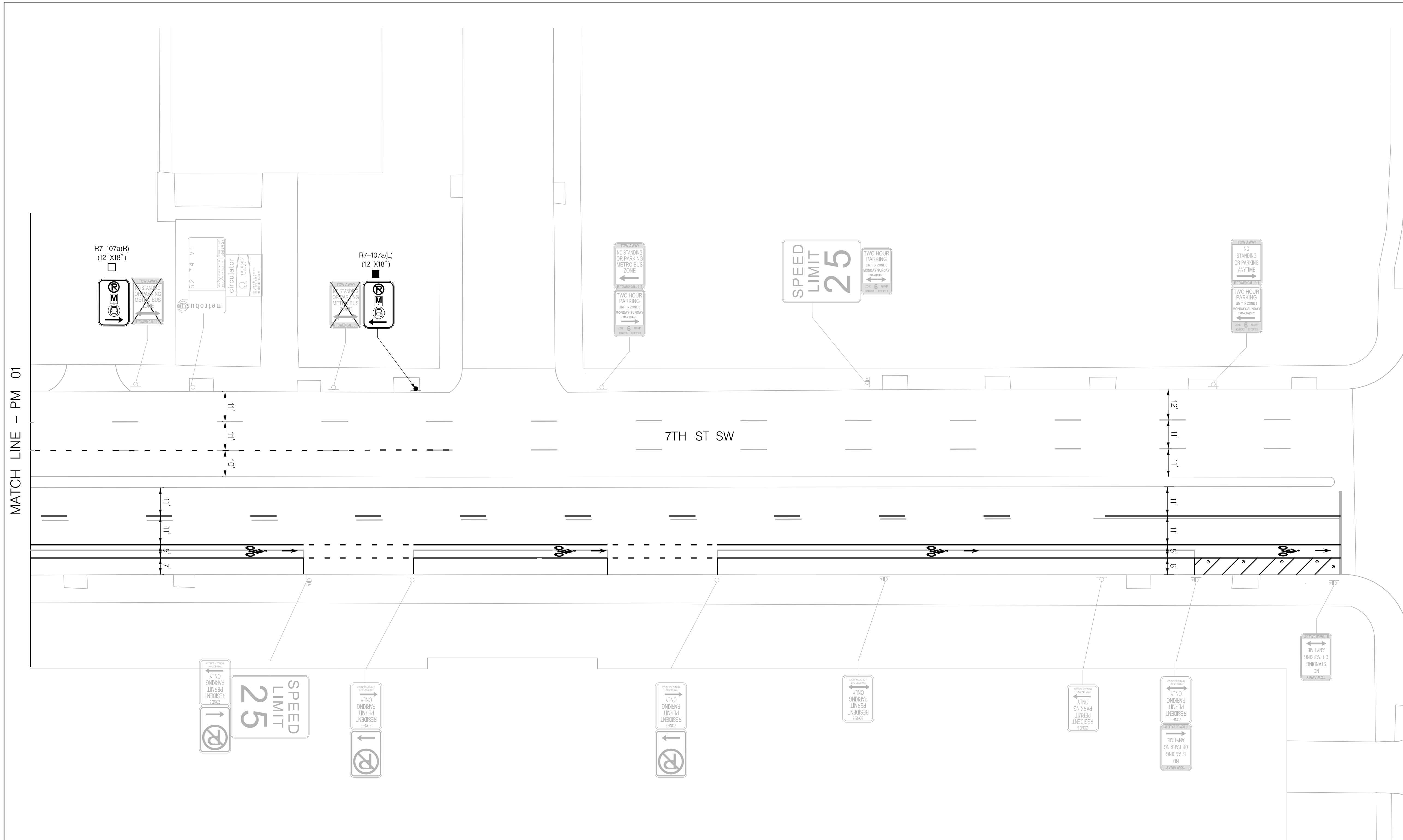
NO.	DESCRIPTION	NAME	DATE

D.C. DEPARTMENT OF TRANSPORTATION
PLANNING, AND SUSTAINABILITY DIVISION
ACTIVE TRANSPORTATION PROGRAM

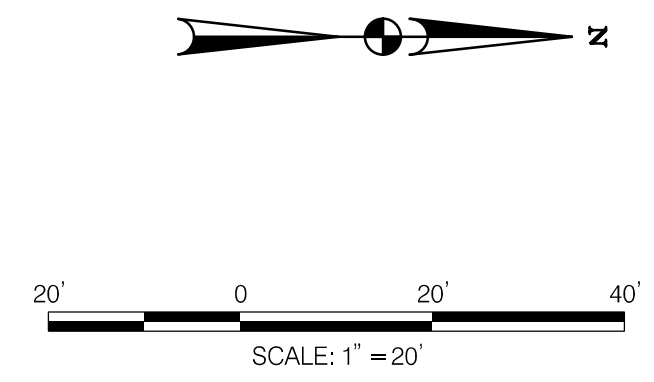
I STREET SW SE
LOCATION: 7TH ST SW
TO 4TH ST SE

PAVEMENT MARKING & SIGNING
LAYOUT PLANS (SHEET 1 OF 12)

PROJECT ENG. <u>DAG</u>	DIVISION CHIEF
DESIGNED BY <u>BLT</u>	DATE <u>MAY 2022</u>
CHECKED BY <u>DLL</u>	FILE _____
DRAWN BY <u>BLT</u>	SHEET <u>2</u> OF <u>13</u>
PROJECT MGR. <u>DLL</u>	



- SIGNING LEGEND**
- X EXISTING SIGN TO BE REMOVED
 - EXISTING SIGN TO BE RELOCATED
 - △ EXISTING SIGN RELOCATED TO THE NEW POST
 - NEW SIGN TO BE INSTALLED ON EXISTING POST OR EX. SIGNAL/LIGHT POLE
 - NEW SIGN TO BE INSTALLED ON NEW POST



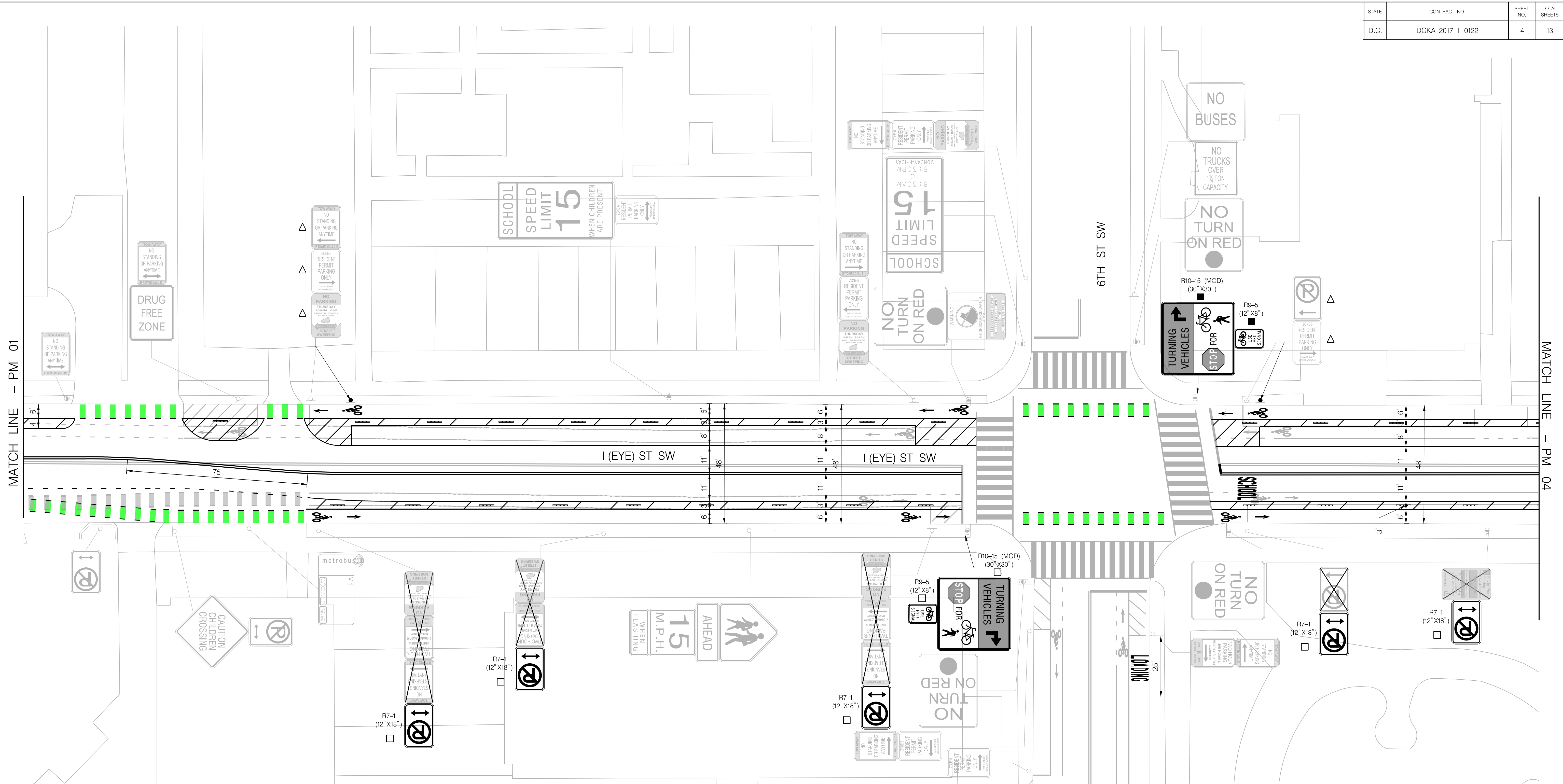
DESCRIPTION	NAME	DATE

D.C. DEPARTMENT OF TRANSPORTATION
 PLANNING AND SUSTAINABILITY DIVISION
 ACTIVE TRANSPORTATION PROGRAM

I STREET SW/SE
 LOCATION: 7TH ST SW
 TO 4TH ST SE

PAVEMENT MARKING & SIGNING
 LAYOUT PLANS (SHEET 2 OF 12)

PROJECT ENG. <u> DAG </u>	DIVISION CHIEF
DESIGNED BY <u> BLT </u>	DATE <u> MAY 2022 </u>
CHECKED BY <u> DLL </u>	FILE <u> </u>
DRAWN BY <u> BLT </u>	SHEET <u> 3 </u> OF <u> 13 </u>
PROJECT MGR. <u> DLL </u>	

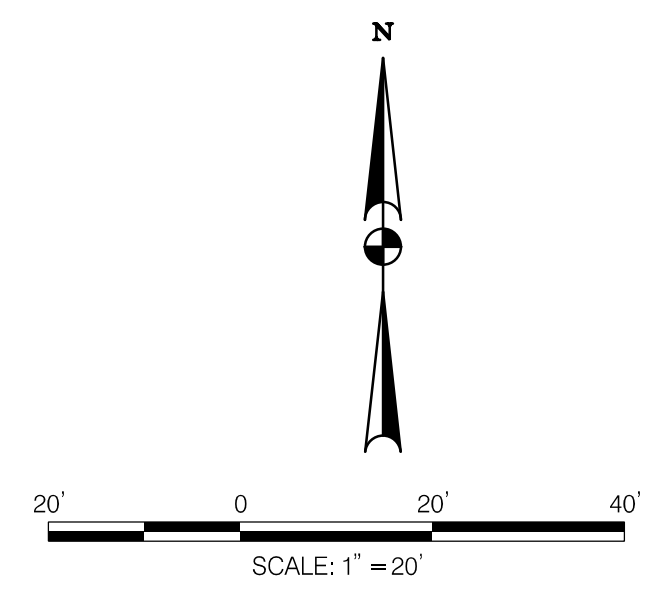


MATCH LINE - PM 01

MATCH LINE - PM 04

SIGNING LEGEND

- X EXISTING SIGN TO BE REMOVED
- EXISTING SIGN TO BE RELOCATED
- △ EXISTING SIGN RELOCATED TO THE NEW POST
- NEW SIGN TO BE INSTALLED ON EXISTING POST OR EX. SIGNAL/LIGHT POLE
- NEW SIGN TO BE INSTALLED ON NEW POST



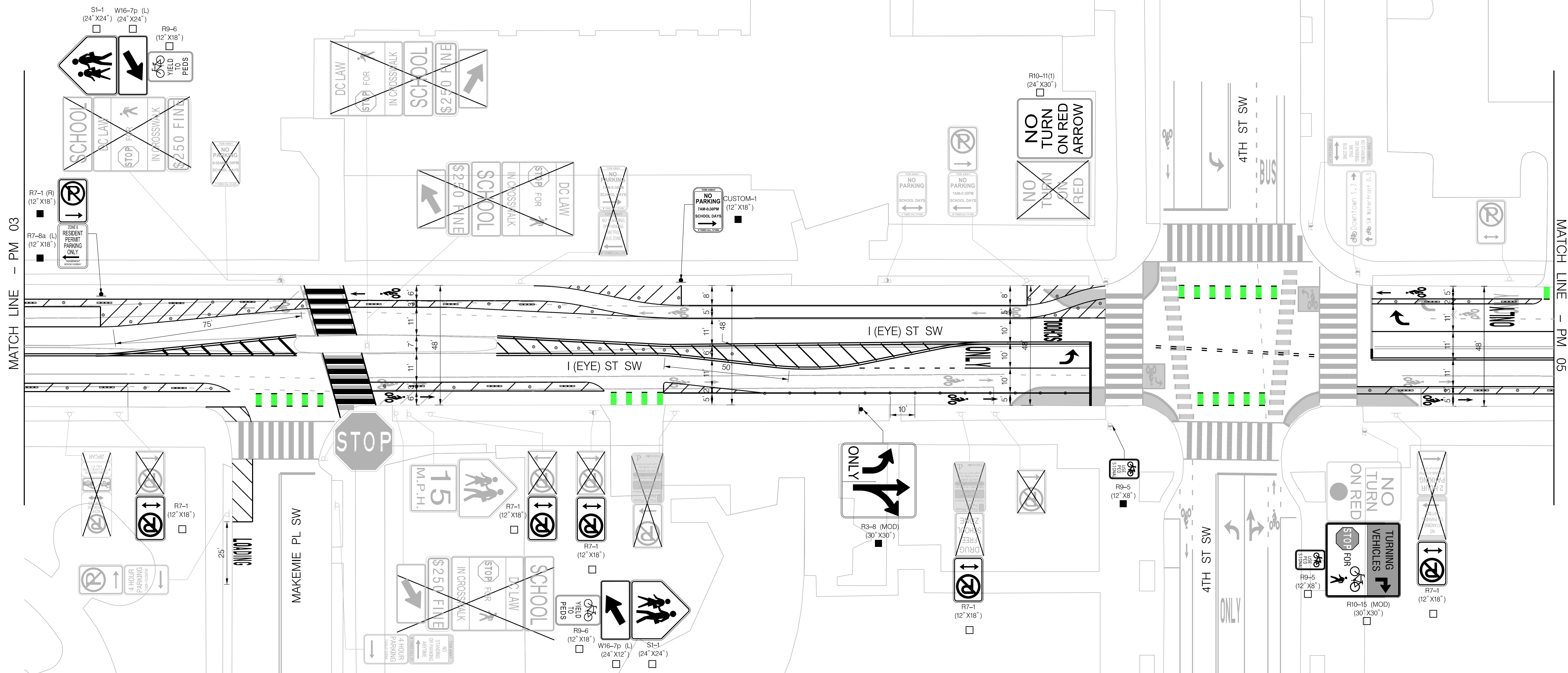
NO.	DESCRIPTION	NAME	DATE

D.C. DEPARTMENT OF TRANSPORTATION
 PLANNING AND SUSTAINABILITY DIVISION
 ACTIVE TRANSPORTATION PROGRAM

I STREET SW
 LOCATION: 7TH ST SW
 TO 4TH ST SE

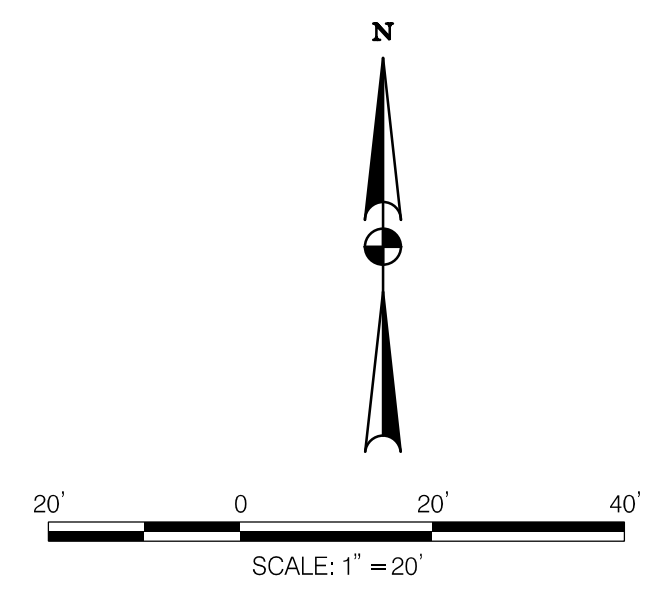
PAVEMENT MARKING & SIGNING
 LAYOUT PLANS (SHEET 3 OF 12)

PROJECT ENG. <u> </u> DAG DESIGNED BY <u> </u> BLT CHECKED BY <u> </u> DLL DRAWN BY <u> </u> BLT PROJECT MGR. <u> </u> DLL	DIVISION CHIEF DATE <u> </u> MAY 2022 FILE <u> </u> SHEET 4 OF 13
--	--



SIGNING LEGEND

- X EXISTING SIGN TO BE REMOVED
- EXISTING SIGN TO BE RELOCATED
- △ EXISTING SIGN RELOCATED TO THE NEW POST
- NEW SIGN TO BE INSTALLED ON EXISTING POST OR EX. SIGNAL/LIGHT POLE
- NEW SIGN TO BE INSTALLED ON NEW POST



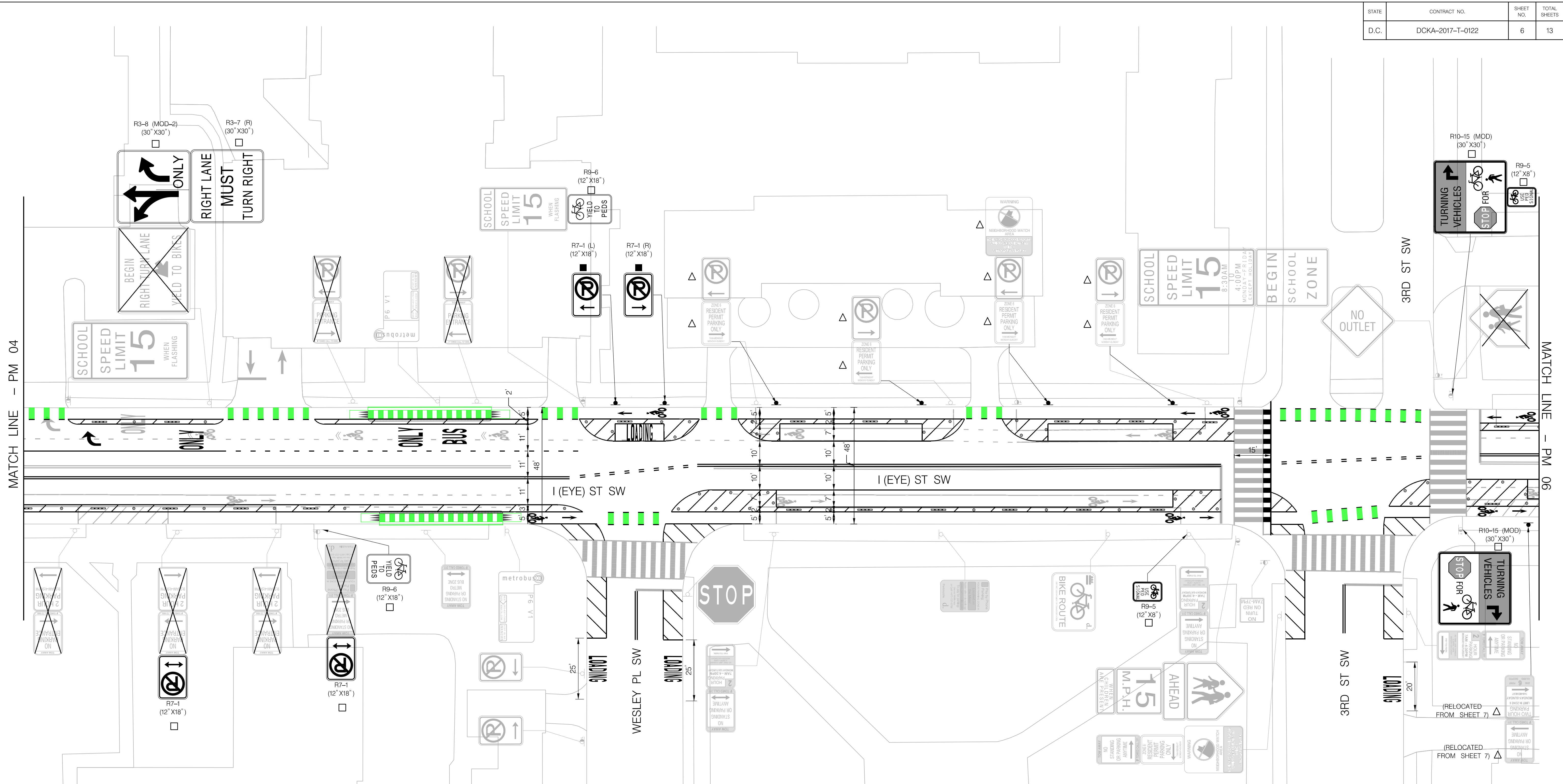
NO.	DESCRIPTION	NAME	DATE
REVISIONS			

D.C. DEPARTMENT OF TRANSPORTATION
PLANNING AND SUSTAINABILITY DIVISION
ACTIVE TRANSPORTATION PROGRAM

I STREET SW SE
LOCATION: 7TH ST SW
TO 4TH ST SE

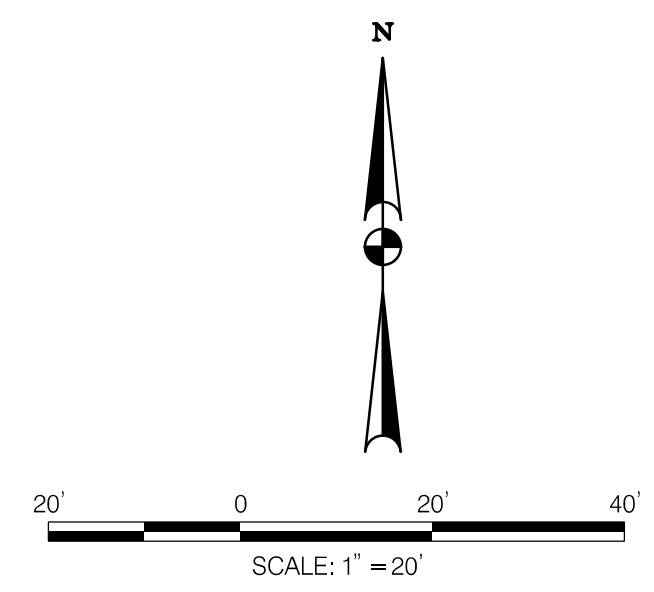
PAVEMENT MARKING & SIGNING
LAYOUT PLANS (SHEET 4 OF 12)

PROJECT ENG. <u> </u> DAG	DIVISION CHIEF
DESIGNED BY <u> </u> BLT	
CHECKED BY <u> </u> DLL	
DRAWN BY <u> </u> BLT	
PROJECT MGR. <u> </u> DLL	
DATE <u> </u> MAY 2022	
FILE <u> </u>	
SHEET <u> </u> 5 OF 13	



SIGNING LEGEND

- X EXISTING SIGN TO BE REMOVED
- EXISTING SIGN TO BE RELOCATED
- △ EXISTING SIGN RELOCATED TO THE NEW POST
- NEW SIGN TO BE INSTALLED ON EXISTING POST OR EX. SIGNALLIGHT POLE
- NEW SIGN TO BE INSTALLED ON NEW POST



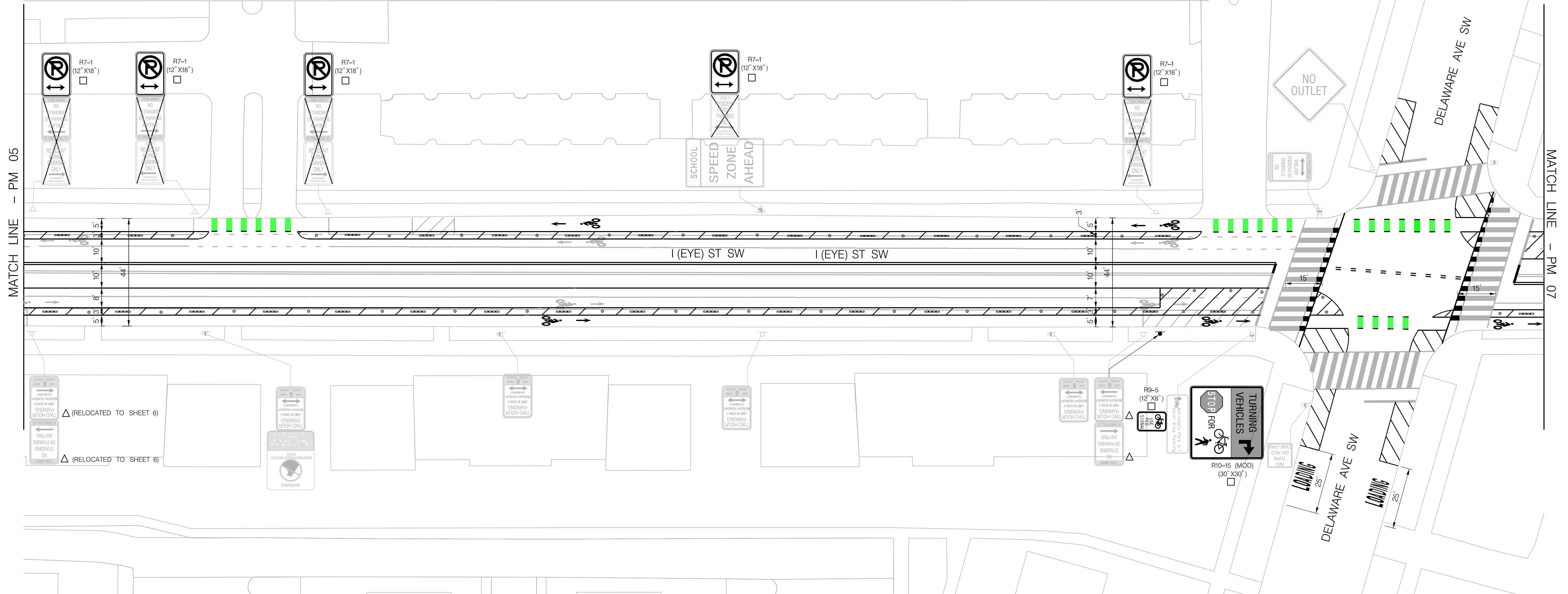
NO.	DESCRIPTION	NAME	DATE

D.C. DEPARTMENT OF TRANSPORTATION
PLANNING, AND SUSTAINABILITY DIVISION
ACTIVE TRANSPORTATION PROGRAM

I STREET SW
LOCATION: 7TH ST SW
TO 4TH ST SE

PAVEMENT MARKING & SIGNING
LAYOUT PLANS (SHEET 5 OF 12)

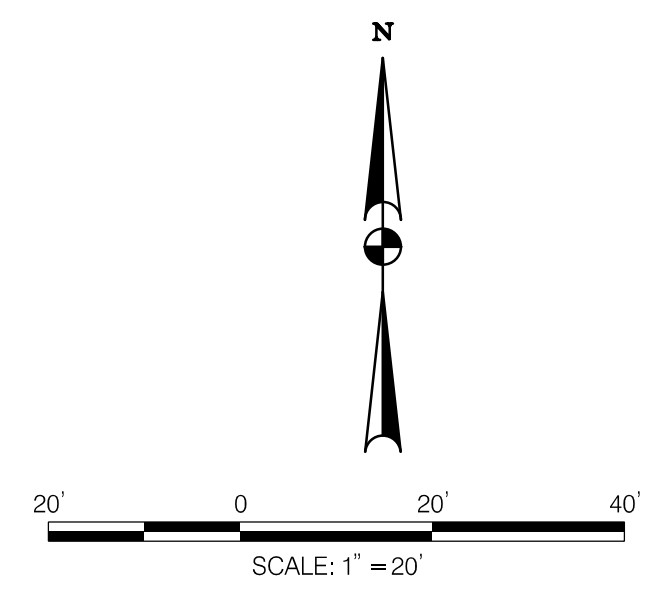
PROJECT ENG. <u> </u> DAG	DIVISION CHIEF
DESIGNED BY <u> </u> BLT	
CHECKED BY <u> </u> DLL	
DRAWN BY <u> </u> BLT	
PROJECT MGR. <u> </u> DLL	
DATE <u> </u> MAY 2022	
FILE <u> </u>	
SHEET <u> </u> 6 OF 13	



MATCH LINE - PM 05

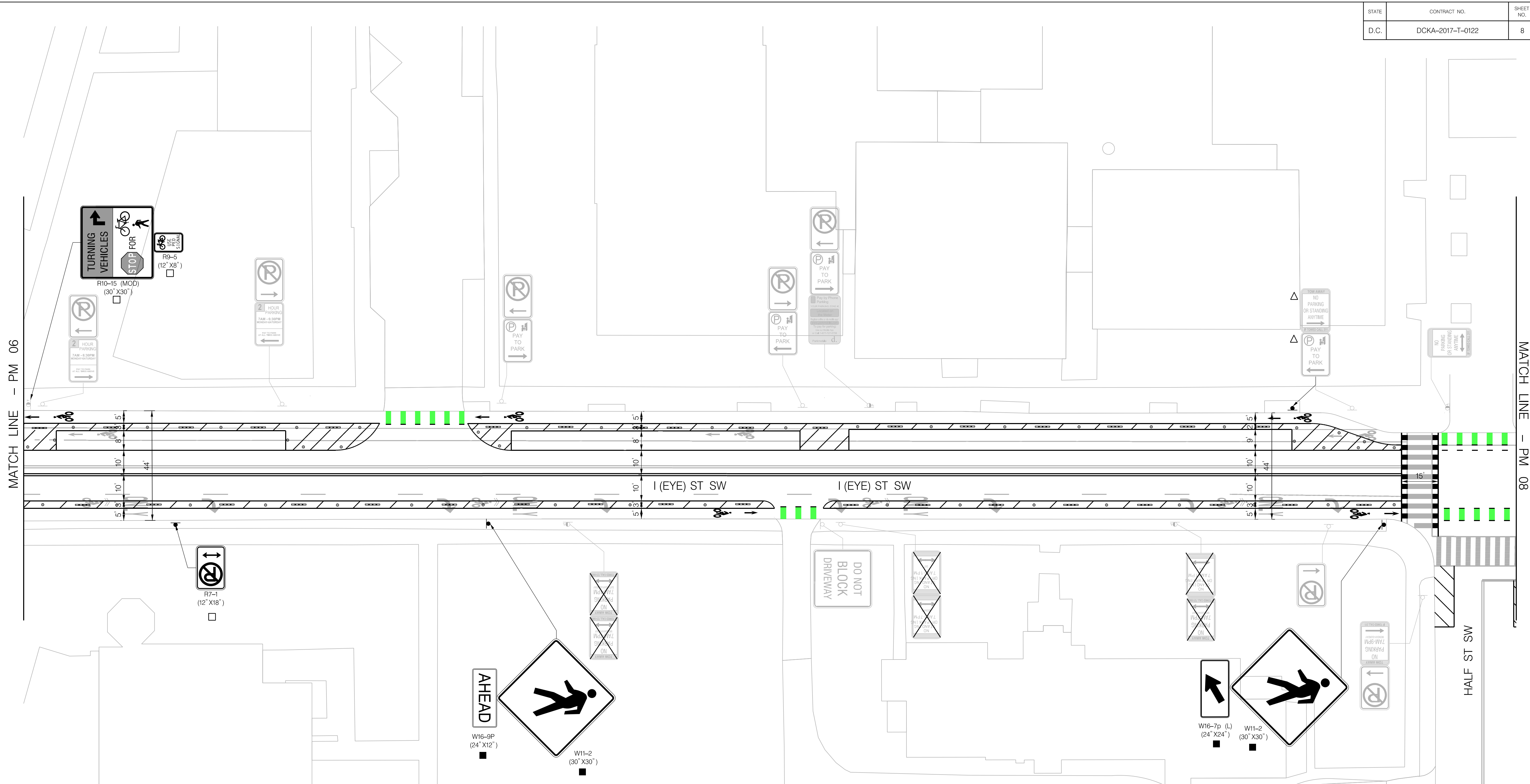
MATCH LINE - PM 07

- SIGNING LEGEND**
- X EXISTING SIGN TO BE REMOVED
 - EXISTING SIGN TO BE RELOCATED
 - △ EXISTING SIGN RELOCATED TO THE NEW POST
 - NEW SIGN TO BE INSTALLED ON EXISTING POST OR EX. SIGNALLIGHT POLE
 - NEW SIGN TO BE INSTALLED ON NEW POST



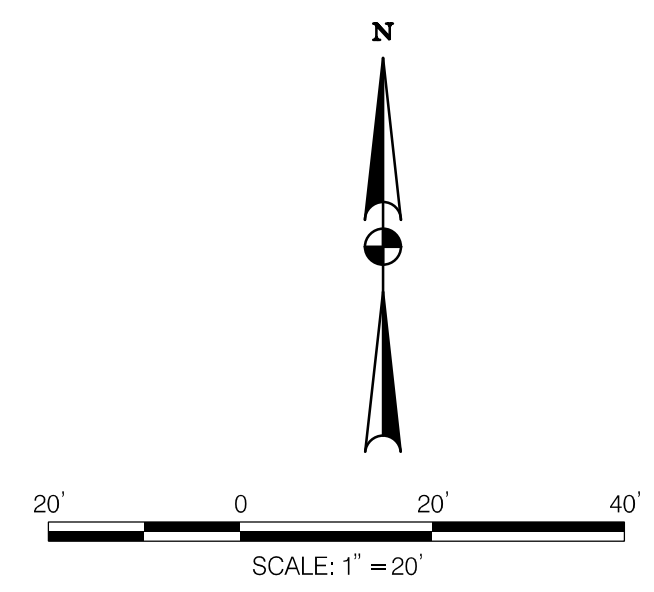
NO.	DESCRIPTION	NAME	DATE

D.C. DEPARTMENT OF TRANSPORTATION PLANNING AND SUSTAINABILITY DIVISION ACTIVE TRANSPORTATION PROGRAM	
I STREET SWSE LOCATION: 7TH ST SW TO 4TH ST SE	
PAVEMENT MARKING & SIGNING LAYOUT PLANS (SHEET 6 OF 12)	PROJECT ENG. <u> </u> DAG DESIGNED BY <u> </u> BLT CHECKED BY <u> </u> DLL DRAWN BY <u> </u> BLT PROJECT MGR. <u> </u> DLL DIVISION CHIEF DATE <u> </u> MAY 2022 FILE <u> </u> SHEET 7 OF 13



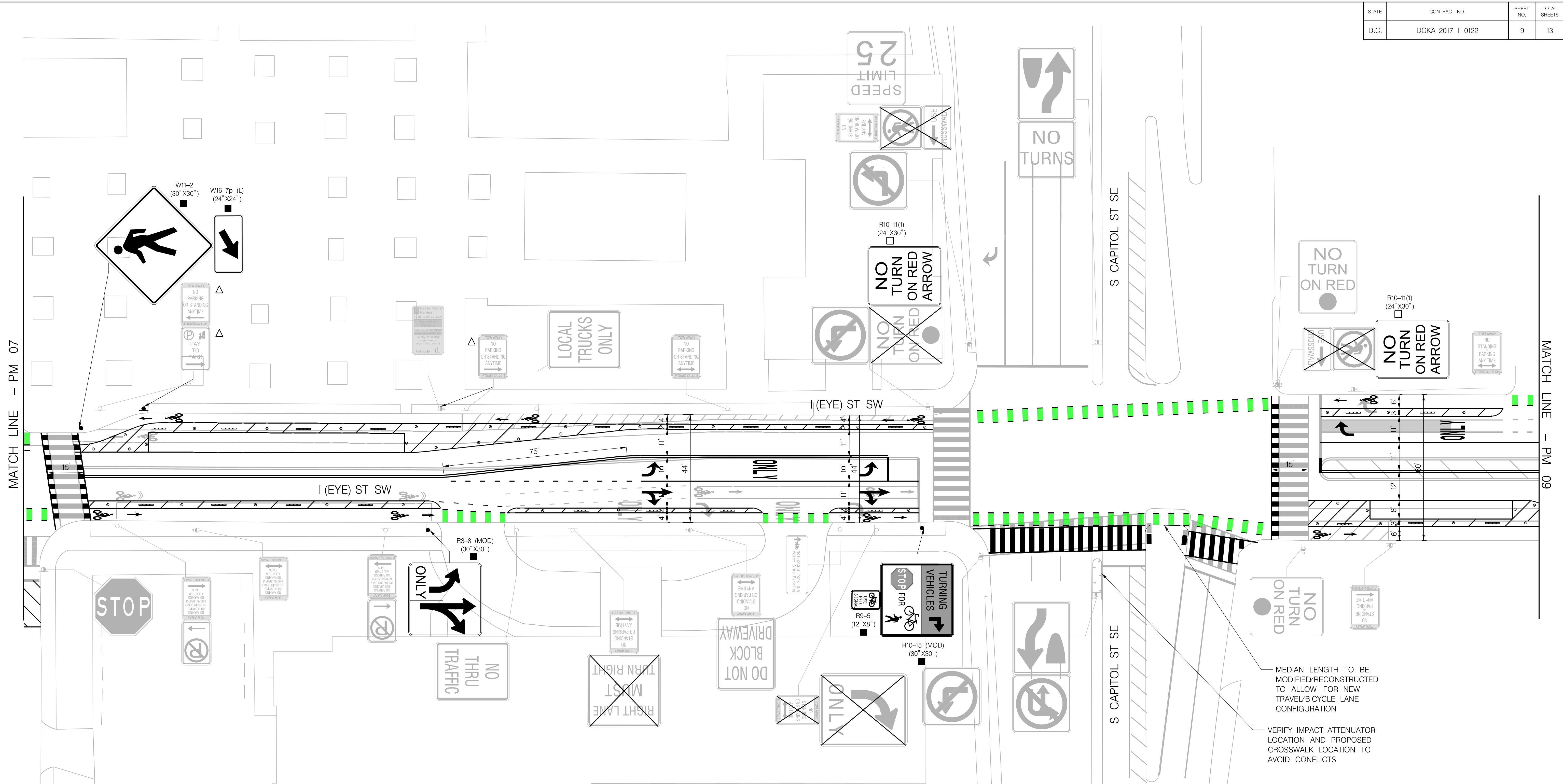
SIGNING LEGEND

- X EXISTING SIGN TO BE REMOVED
- EXISTING SIGN TO BE RELOCATED
- △ EXISTING SIGN RELOCATED TO THE NEW POST
- NEW SIGN TO BE INSTALLED ON EXISTING POST OR EX. SIGNAL/LIGHT POLE
- NEW SIGN TO BE INSTALLED ON NEW POST

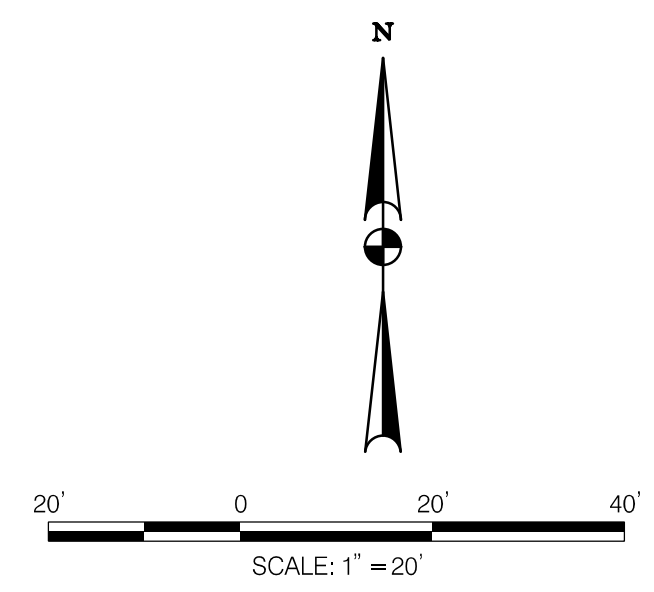


NO.	DESCRIPTION	NAME	DATE

<p>D.C. DEPARTMENT OF TRANSPORTATION PLANNING AND SUSTAINABILITY DIVISION ACTIVE TRANSPORTATION PROGRAM</p>	
<p>I STREET SW SE LOCATION: 7TH ST SW 1TO 4TH ST SE</p>	
<p>PAVEMENT MARKING & SIGNING LAYOUT PLANS (SHEET 7 OF 12)</p>	
<p>PROJECT ENG. <u> </u> DAG DESIGNED BY <u> </u> BLT CHECKED BY <u> </u> DLL DRAWN BY <u> </u> BLT PROJECT MGR. <u> </u> DLL</p>	<p>DIVISION CHIEF</p> <p>DATE <u> </u> MAY 2022 FILE <u> </u> SHEET 8 OF 13</p>



- SIGNING LEGEND**
- X EXISTING SIGN TO BE REMOVED
 - EXISTING SIGN TO BE RELOCATED
 - △ EXISTING SIGN RELOCATED TO THE NEW POST
 - NEW SIGN TO BE INSTALLED ON EXISTING POST OR EX. SIGNAL/LIGHT POLE
 - NEW SIGN TO BE INSTALLED ON NEW POST



MEDIAN LENGTH TO BE MODIFIED/RECONSTRUCTED TO ALLOW FOR NEW TRAVEL/BICYCLE LANE CONFIGURATION

VERIFY IMPACT ATTENUATOR LOCATION AND PROPOSED CROSSWALK LOCATION TO AVOID CONFLICTS

D.C. DEPARTMENT OF TRANSPORTATION
 PLANNING, AND SUSTAINABILITY DIVISION
 ACTIVE TRANSPORTATION PROGRAM

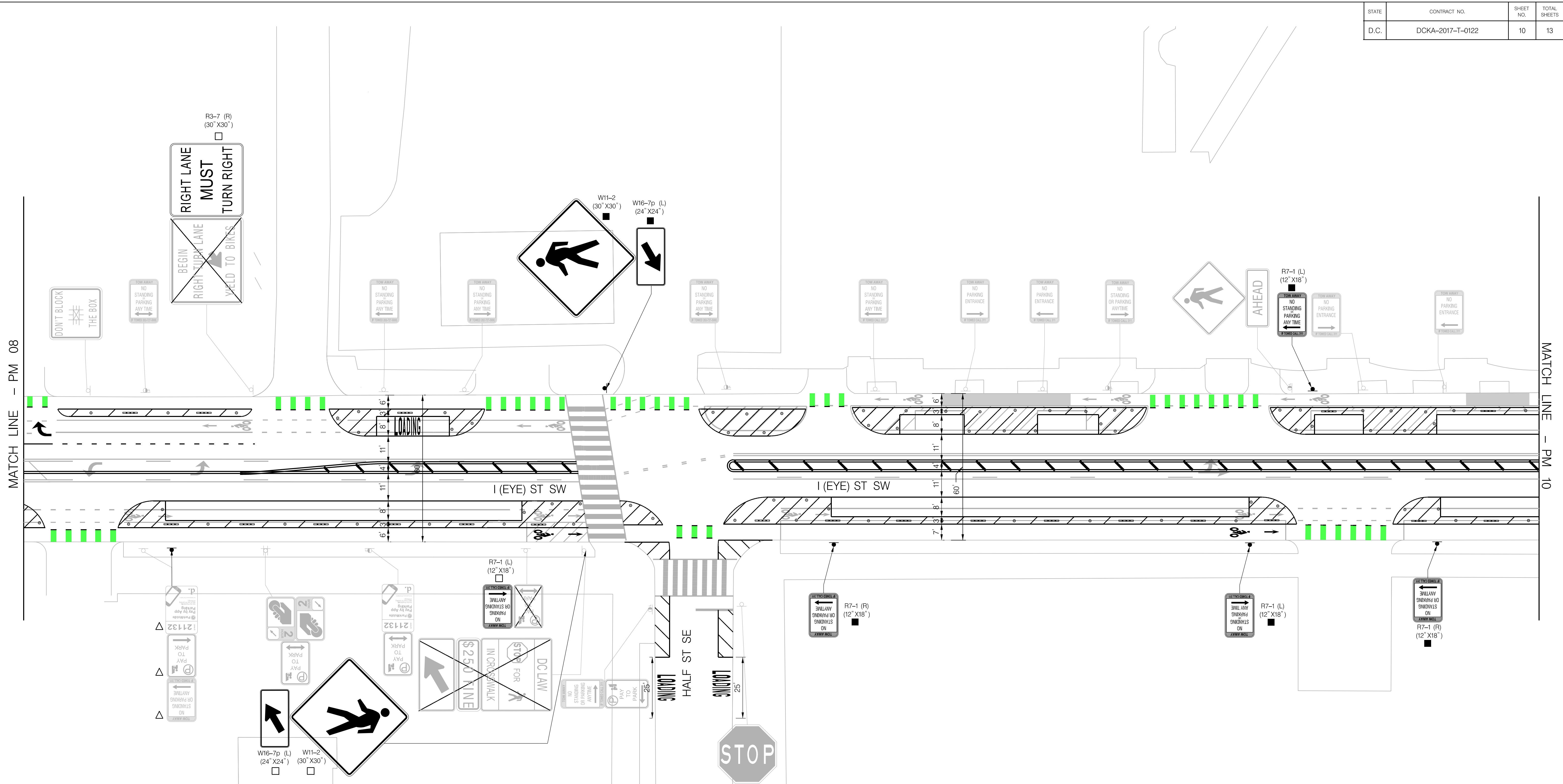
I STREET SW SE
 LOCATION: 7TH ST SW
 TO 4TH ST SE

PAVEMENT MARKING & SIGNING
 LAYOUT PLANS (SHEET 8 OF 12)

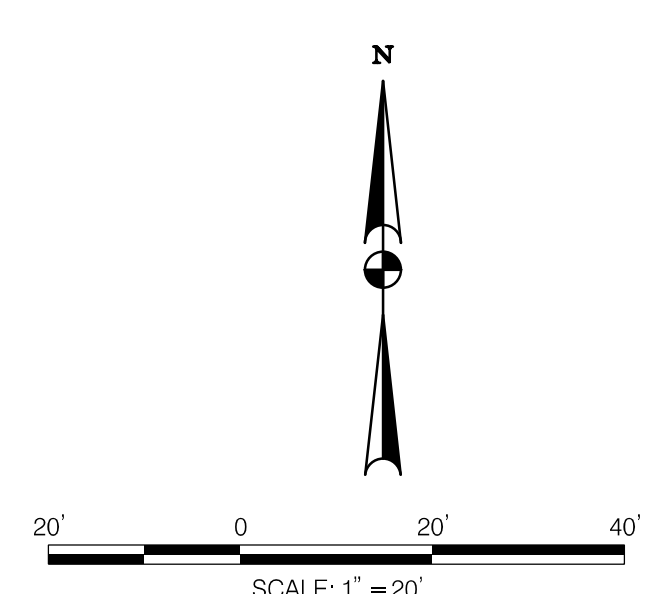
PROJECT ENG. <u> </u> DAG	DESIGNED BY <u> </u> BLT
CHECKED BY <u> </u> DLL	DRAWN BY <u> </u> BLT
PROJECT MGR. <u> </u> DLL	DIVISION CHIEF
DATE <u> </u> MAY 2022	FILE <u> </u>
SHEET 9 OF 13	



NO.	DESCRIPTION	NAME	DATE



- SIGNING LEGEND**
- X EXISTING SIGN TO BE REMOVED
 - EXISTING SIGN TO BE RELOCATED
 - △ EXISTING SIGN RELOCATED TO THE NEW POST
 - NEW SIGN TO BE INSTALLED ON EXISTING POST OR EX. SIGNAL/LIGHT POLE
 - NEW SIGN TO BE INSTALLED ON NEW POST



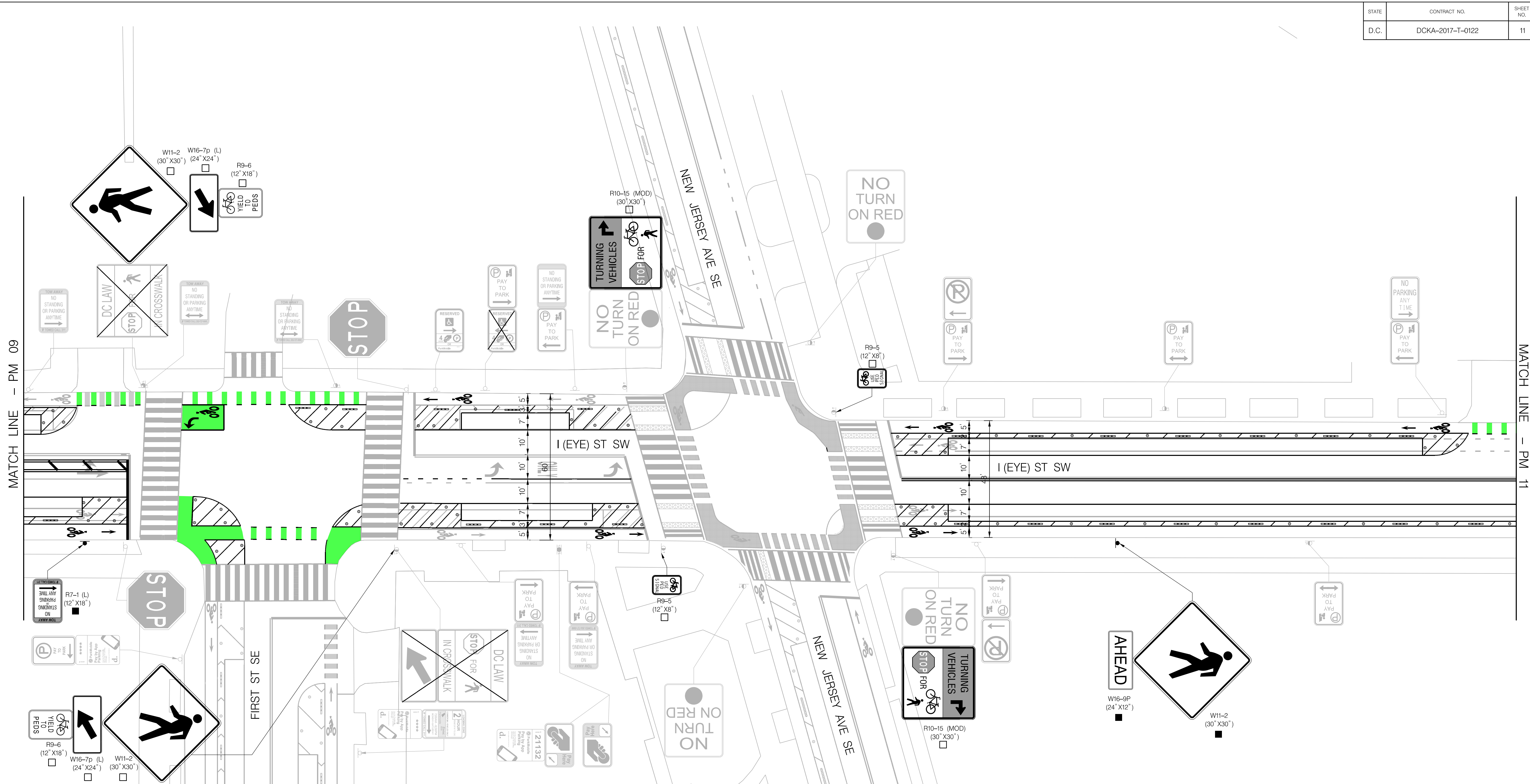
NO.	DESCRIPTION	NAME	DATE

D.C. DEPARTMENT OF TRANSPORTATION
 PLANNING AND SUSTAINABILITY DIVISION
 ACTIVE TRANSPORTATION PROGRAM

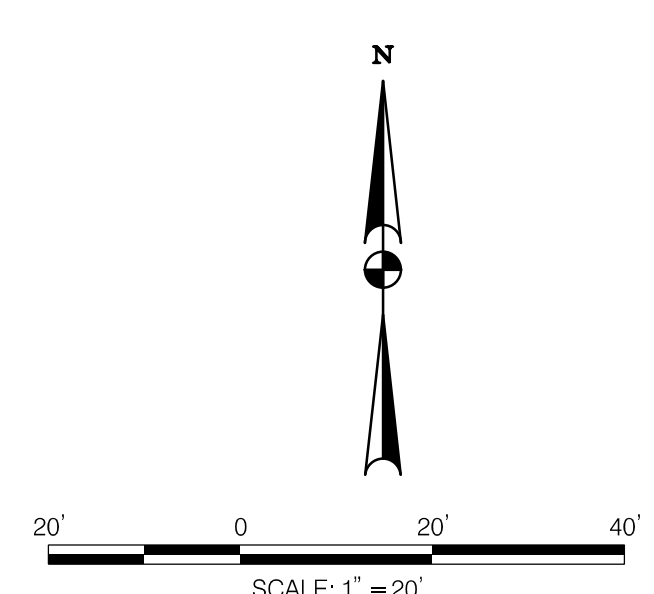
I STREET SW SE
 LOCATION: 7TH ST SW
 TO 4TH ST SE

PAVEMENT MARKING & SIGNING
 LAYOUT PLANS (SHEET 9 OF 12)

PROJECT ENG. <u> </u> DAG	DIVISION CHIEF
DESIGNED BY <u> </u> BLT	
CHECKED BY <u> </u> DLL	
DRAWN BY <u> </u> BLT	
PROJECT MGR. <u> </u> DLL	
DATE <u> </u> MAY 2022	SHEET 10 OF 13
FILE <u> </u>	



- SIGNING LEGEND**
- X EXISTING SIGN TO BE REMOVED
 - EXISTING SIGN TO BE RELOCATED
 - △ EXISTING SIGN RELOCATED TO THE NEW POST
 - NEW SIGN TO BE INSTALLED ON EXISTING POST OR EX. SIGNAL/LIGHT POLE
 - NEW SIGN TO BE INSTALLED ON NEW POST



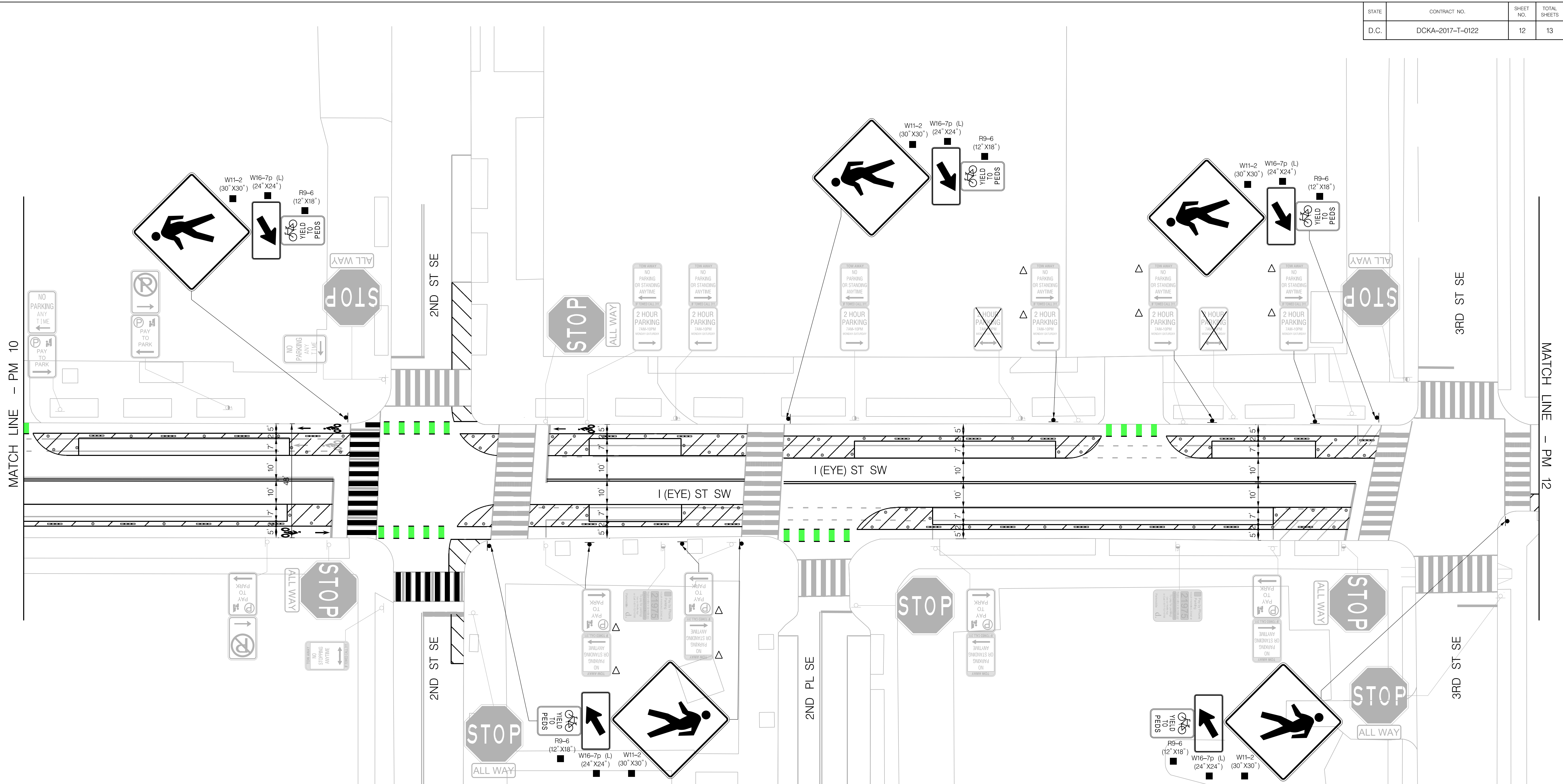
NO.	DESCRIPTION	NAME	DATE

D.C. DEPARTMENT OF TRANSPORTATION
PLANNING AND SUSTAINABILITY DIVISION
ACTIVE TRANSPORTATION PROGRAM

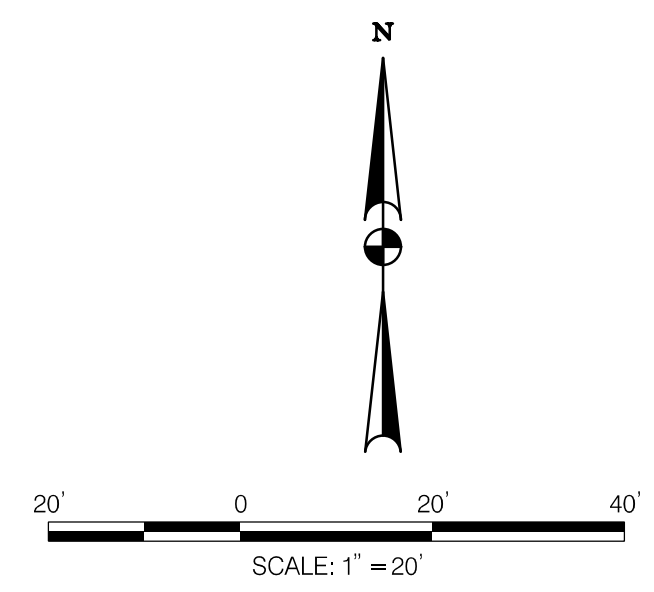
I STREET SW SE
LOCATION: 7TH ST SW
TO 4TH ST SE

PAVEMENT MARKING & SIGNING
LAYOUT PLANS (SHEET 10 OF 12)

PROJECT ENG. <u> </u> DAG
DESIGNED BY <u> </u> BLT
CHECKED BY <u> </u> DLL
DRAWN BY <u> </u> BLT
PROJECT MGR. <u> </u> DLL
DIVISION CHIEF
DATE <u> </u> MAY 2022
FILE <u> </u>
SHEET 11 OF 13



- SIGNING LEGEND**
- X EXISTING SIGN TO BE REMOVED
 - EXISTING SIGN TO BE RELOCATED
 - △ EXISTING SIGN RELOCATED TO THE NEW POST
 - NEW SIGN TO BE INSTALLED ON EXISTING POST OR EX. SIGNAL/LIGHT POLE
 - NEW SIGN TO BE INSTALLED ON NEW POST



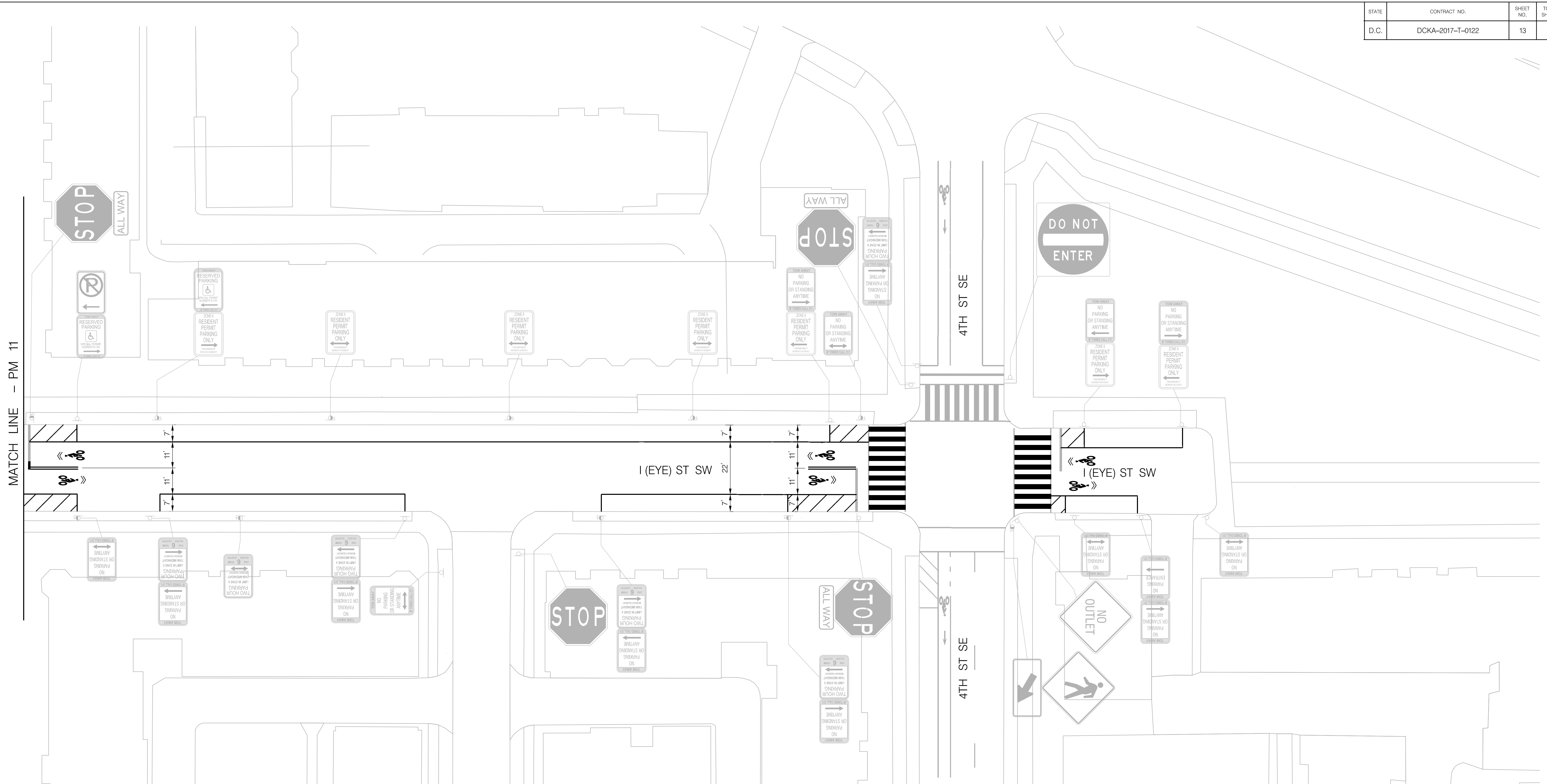
NO.	DESCRIPTION	NAME	DATE

D.C. DEPARTMENT OF TRANSPORTATION
 PLANNING, AND SUSTAINABILITY DIVISION
 ACTIVE TRANSPORTATION PROGRAM

I STREET SW SE
 LOCATION: 7TH ST SW
 TO 4TH ST SE

PAVEMENT MARKING & SIGNING
 LAYOUT PLANS (SHEET 11 OF 12)

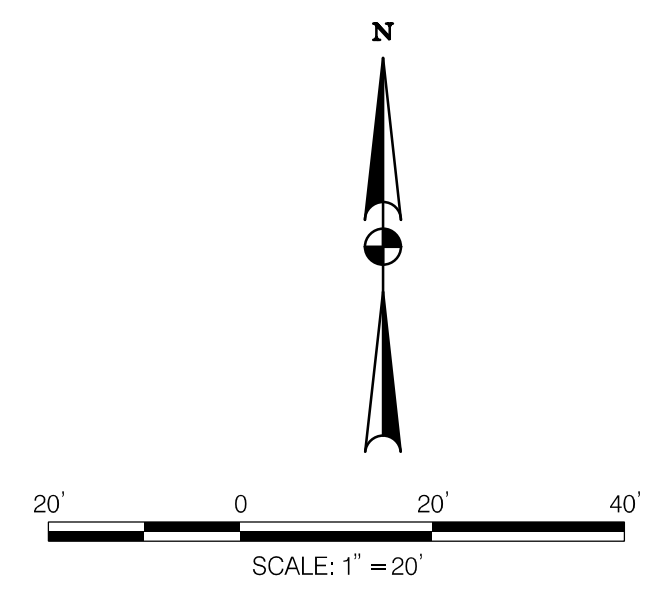
PROJECT ENG. <u> DAG </u>	DIVISION CHIEF
DESIGNED BY <u> BLT </u>	
CHECKED BY <u> DLL </u>	
DRAWN BY <u> BLT </u>	
PROJECT MGR. <u> DLL </u>	
DATE <u> MAY 2022 </u>	
FILE <u> </u>	
SHEET <u> 12 </u> OF <u> 13 </u>	



MATCH LINE - PM 11

SIGNING LEGEND

- X EXISTING SIGN TO BE REMOVED
- EXISTING SIGN TO BE RELOCATED
- △ EXISTING SIGN RELOCATED TO THE NEW POST
- NEW SIGN TO BE INSTALLED ON EXISTING POST OR EX. SIGNAL/LIGHT POLE
- NEW SIGN TO BE INSTALLED ON NEW POST



NO.	DESCRIPTION	NAME	DATE

D.C. DEPARTMENT OF TRANSPORTATION PLANNING AND SUSTAINABILITY DIVISION ACTIVE TRANSPORTATION PROGRAM	
I STREET SWSE LOCATION: 7TH ST SW TO 4TH ST SE	
PAVEMENT MARKING & SIGNING LAYOUT PLANS (SHEET 12 OF 12)	
PROJECT ENG. <u> DAG </u> DESIGNED BY <u> BLT </u> CHECKED BY <u> DLL </u> DRAWN BY <u> BLT </u> PROJECT MGR. <u> DLL </u>	DIVISION CHIEF
DATE <u> MAY 2022 </u> FILE <u> </u> SHEET <u> 13 </u> OF <u> 13 </u>	