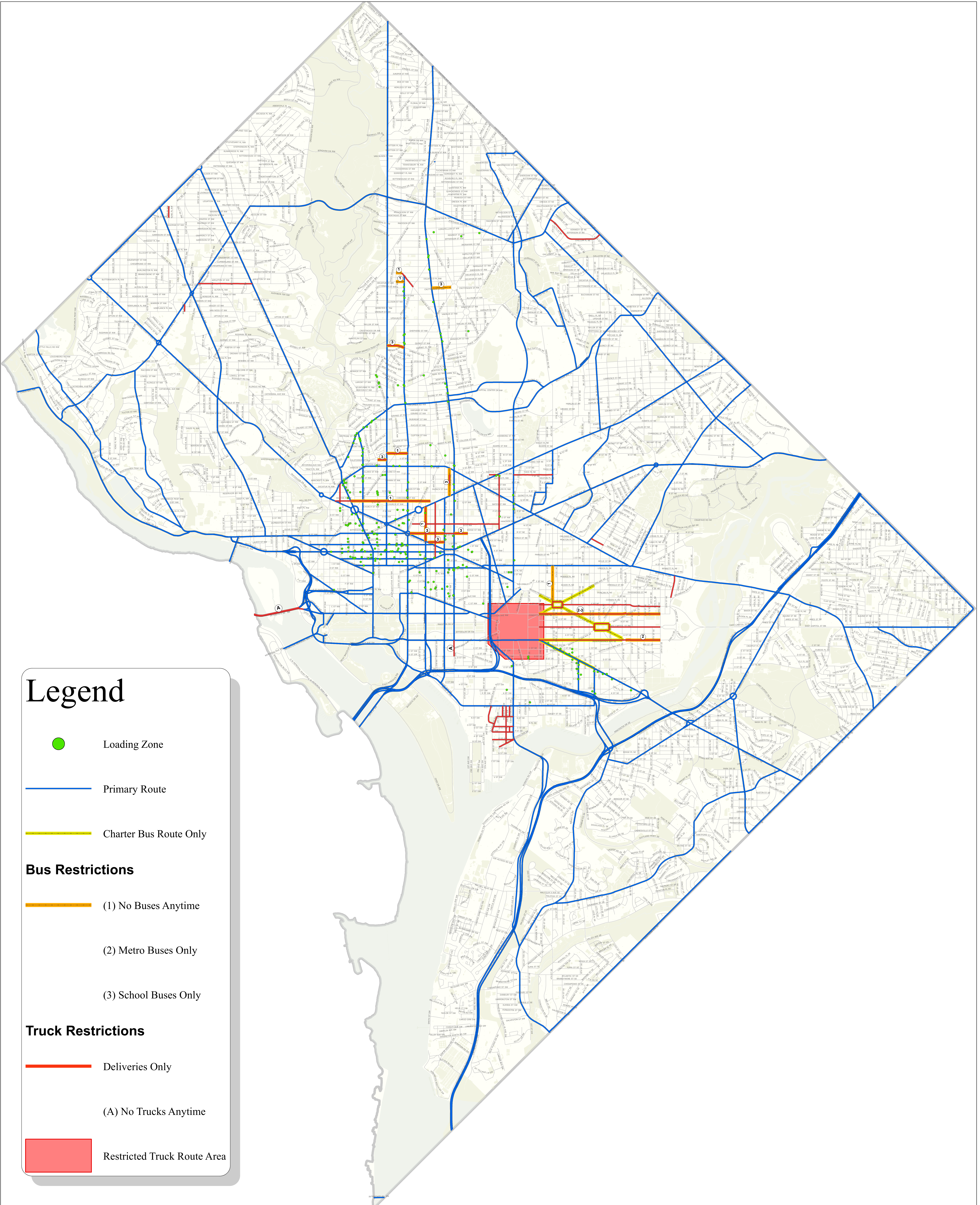












Truck and Bus Route System



Legend

-  Loading Zone
 -  Primary Route
 -  Charter Bus Route Only
- Bus Restrictions**
-  (1) No Buses Anytime
 -  (2) Metro Buses Only
 -  (3) School Buses Only
- Truck Restrictions**
-  Deliveries Only
 -  (A) No Trucks Anytime
 -  Restricted Truck Route Area



Scale 1:21,000

The base map was compiled from aerial photography and airborne GPS data acquired in March and April 1999. All mapping is referenced to the Maryland State Plane Coordinate System 1983 North American horizontal datum and 1988 vertical datum in meters.

Data Source	DDOT	Date Created	May 7, 2010
Map Type	Planning	Expiration Date	Unknown
Serial No	000000	Created By	DDOT GIS

Disclaimer

The information contained on this page is NOT to be construed or used as a "legal description". District Department of Transportation (DDOT) does not provide any warranty of accuracy or completeness regarding the map information. Any errors or omissions should be reported to the DDOT Geographic Data Systems Division of the Office of Information Technology & Innovations Administration. In no event will DDOT be liable for any damages, including but not limited to loss of data, lost profits, business interruption, loss of business information or any other pecuniary loss that might arise from the use of this map or information it contains.

Government of the District of Columbia
Adrian M. Fenty, Mayor
District Department of Transportation
Gabe Klein, Director

