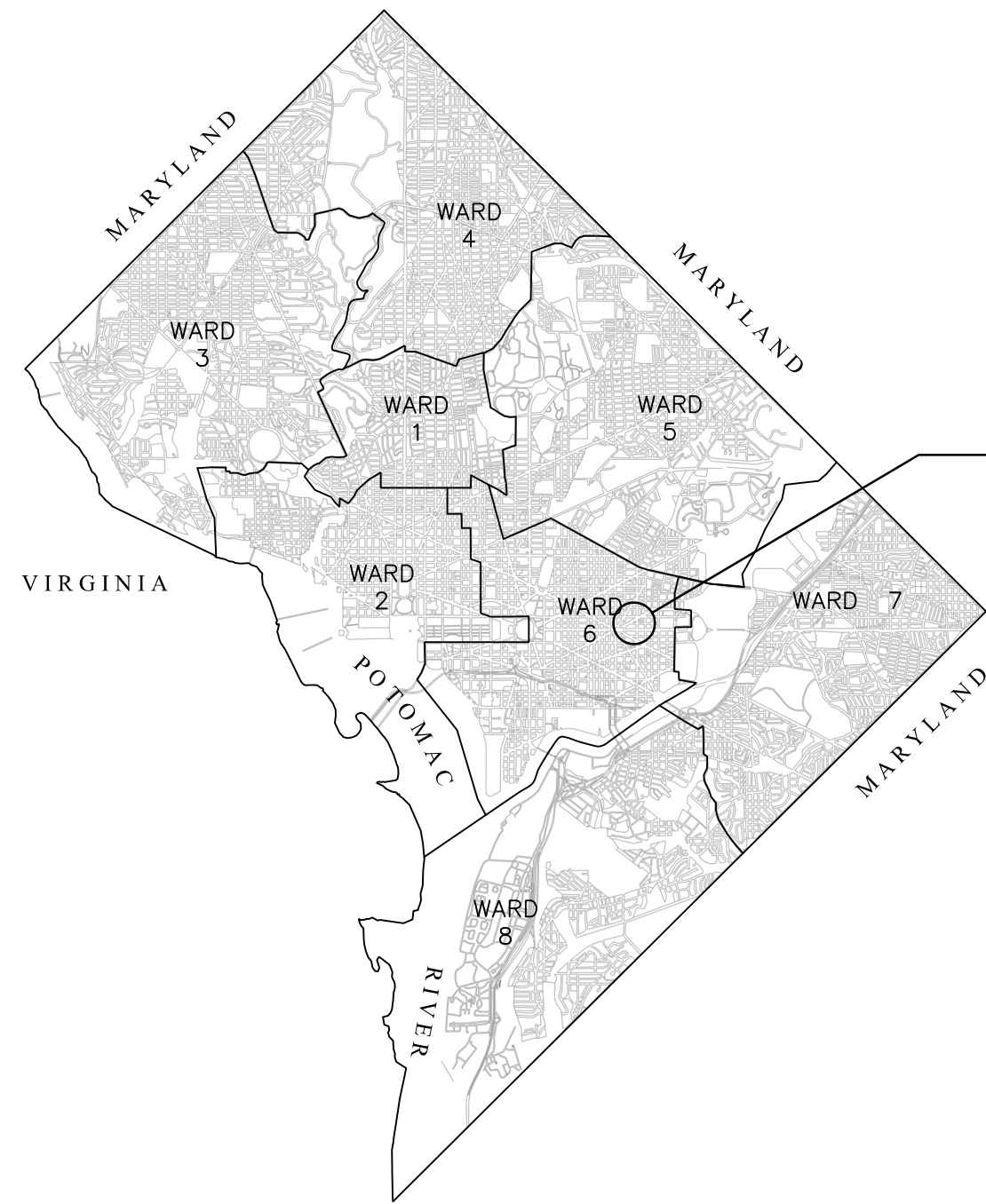


DISTRICT OF COLUMBIA DEPARTMENT OF TRANSPORTATION



PROJECT SITE

CITY MAP

INDEX OF SHEETS

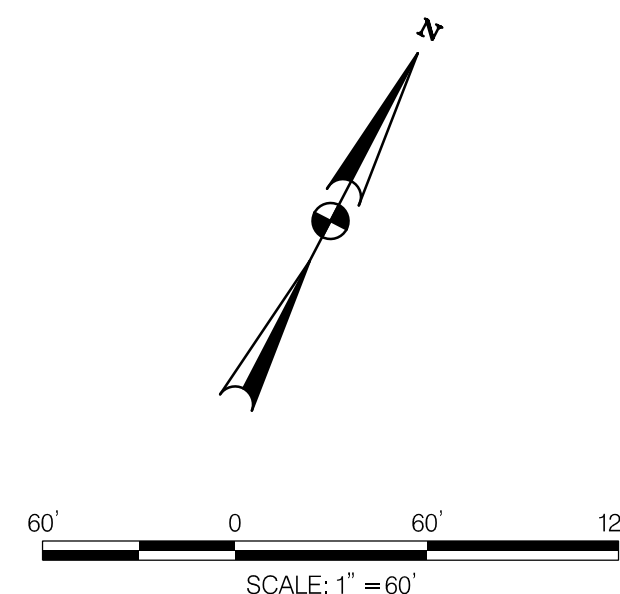
1. TITLE SHEET
- 2-4. PAVEMENT MARKING PLANS
- 5-7. SIGNING LAYOUT PLANS
8. ROADWAY DESIGN / C STREET NE
STREETScape MODIFICATIONS PLAN

NORTH CAROLINA AVENUE NE FROM 13TH STREET NE TO 14TH PLACE NE

SEPARATED BIKE LANES



PRELIMINARY PLANS
March 2022



NO.	DESCRIPTION	DATE	BY
2	PRELIMINARY (65%) DESIGN PLANS	DAG	March 15, 2022
1	CONCEPTUAL (30%) DESIGN PLANS	DAG	March 15, 2022
REVISIONS			

D.C. DEPARTMENT OF TRANSPORTATION
PLANNING AND SUSTAINABILITY DIVISION
ACTIVE TRANSPORTATION PROGRAM

NORTH CAROLINA AVE NE
C STREET NE STREETScape EXTENSION,
13TH ST NE TO 14TH PL NE

PROJECT ENG. DAG
DESIGNED BY DAG
CHECKED BY DLL
DRAWN BY DAG
PROJECT MGR. DLL

DIVISION CHIEF

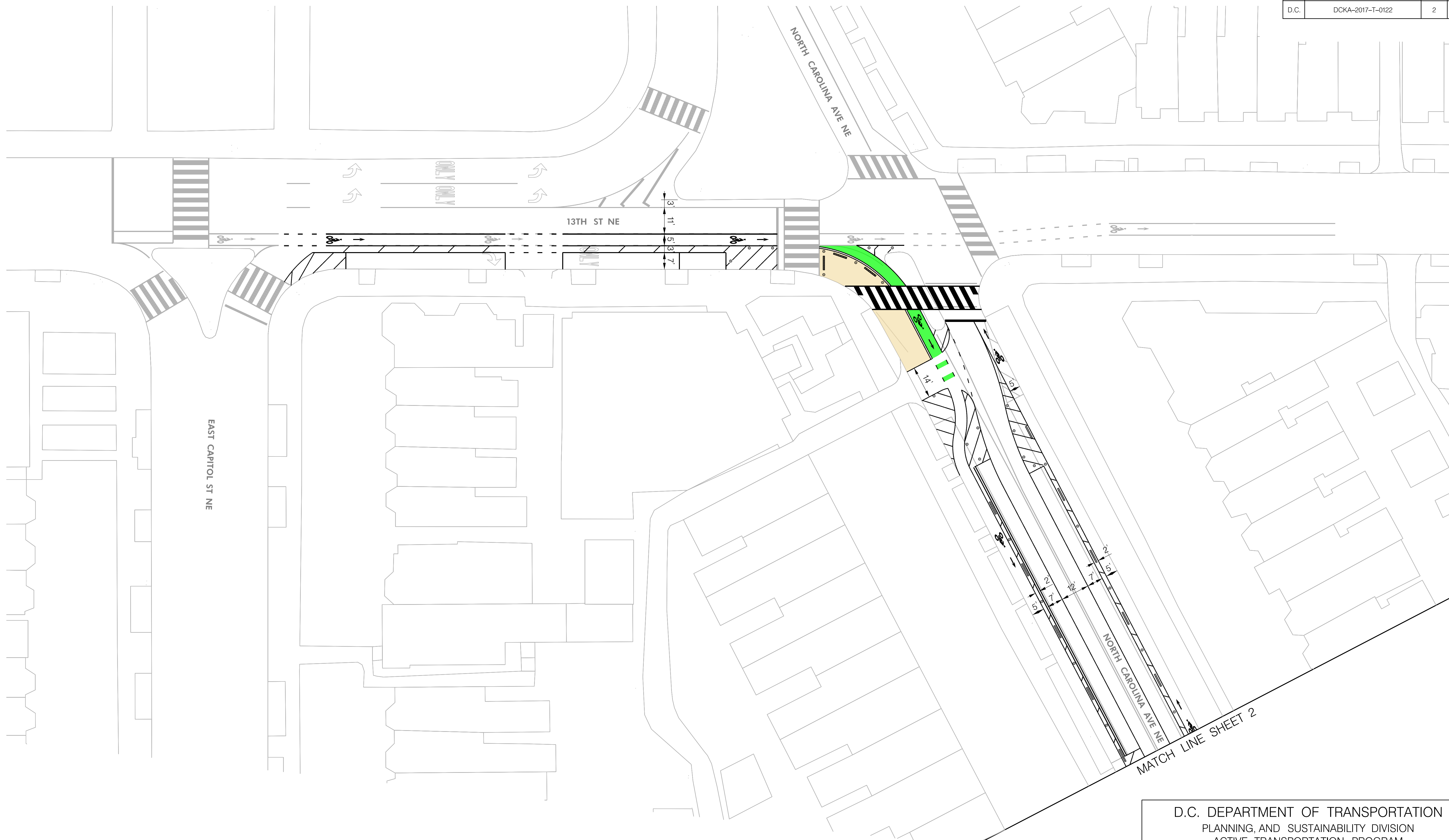
TITLE SHEET

DATE March 15, 2022

FILE

SHEET 1 OF 8

STATE	CONTRACT NO.	SHEET NO.	TOTAL SHEETS
D.C.	DCKA-2017-T-0122	2	8



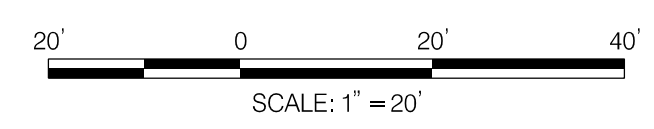
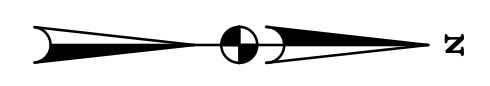
EAST CAPITOL ST NE

13TH ST NE

NORTH CAROLINA AVE NE

NORTH CAROLINA AVE NE

MATCH LINE SHEET 2



NO.	DESCRIPTION	DATE
2	PRELIMINARY (65%) DESIGN PLANS	DAG March 15, 2022
1	CONCEPTUAL (30%) DESIGN PLANS	DAG March 15, 2022

REVISIONS

D.C. DEPARTMENT OF TRANSPORTATION
PLANNING, AND SUSTAINABILITY DIVISION
ACTIVE TRANSPORTATION PROGRAM

NORTH CAROLINA AVE NE
C STREET NE STREETScape EXTENSION,
13TH ST NE TO 14TH PL NE

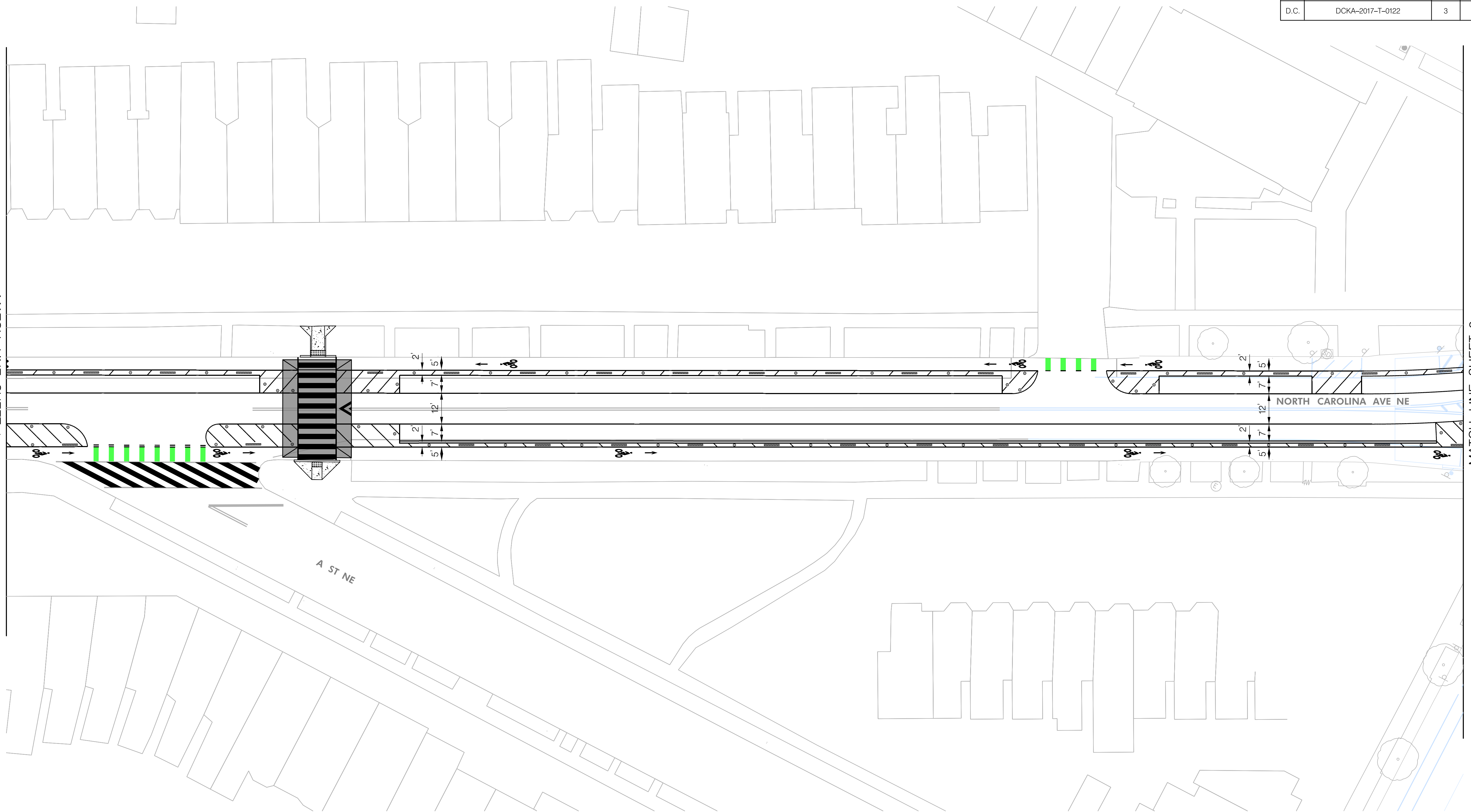
PAVEMENT MARKING PLANS (1 OF 3)

PROJECT ENG.	DAG
DESIGNED BY	DAG
CHECKED BY	DLL
DRAWN BY	DAG
PROJECT MGR.	DLL
DIVISION CHIEF	
DATE	March 15, 2022
FILE	plm202203150001
SHEET	2 OF 8

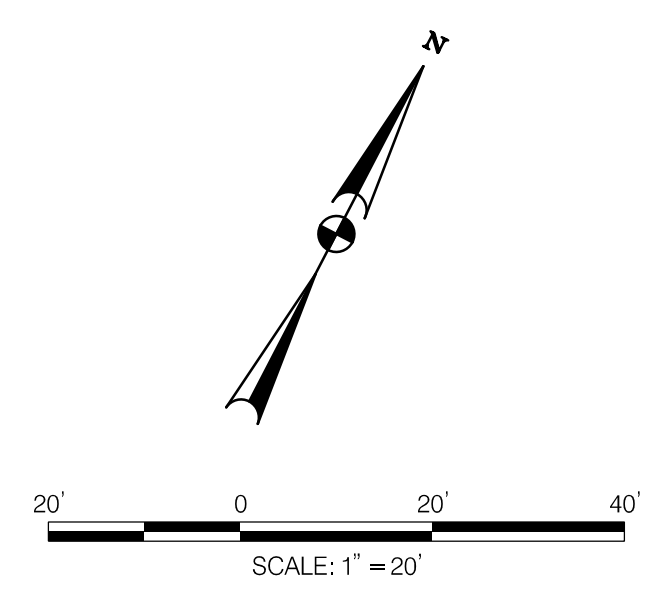
STATE	CONTRACT NO.	SHEET NO.	TOTAL SHEETS
D.C.	DCKA-2017-T-0122	3	8

MATCH LINE SHEET 1

MATCH LINE SHEET 2



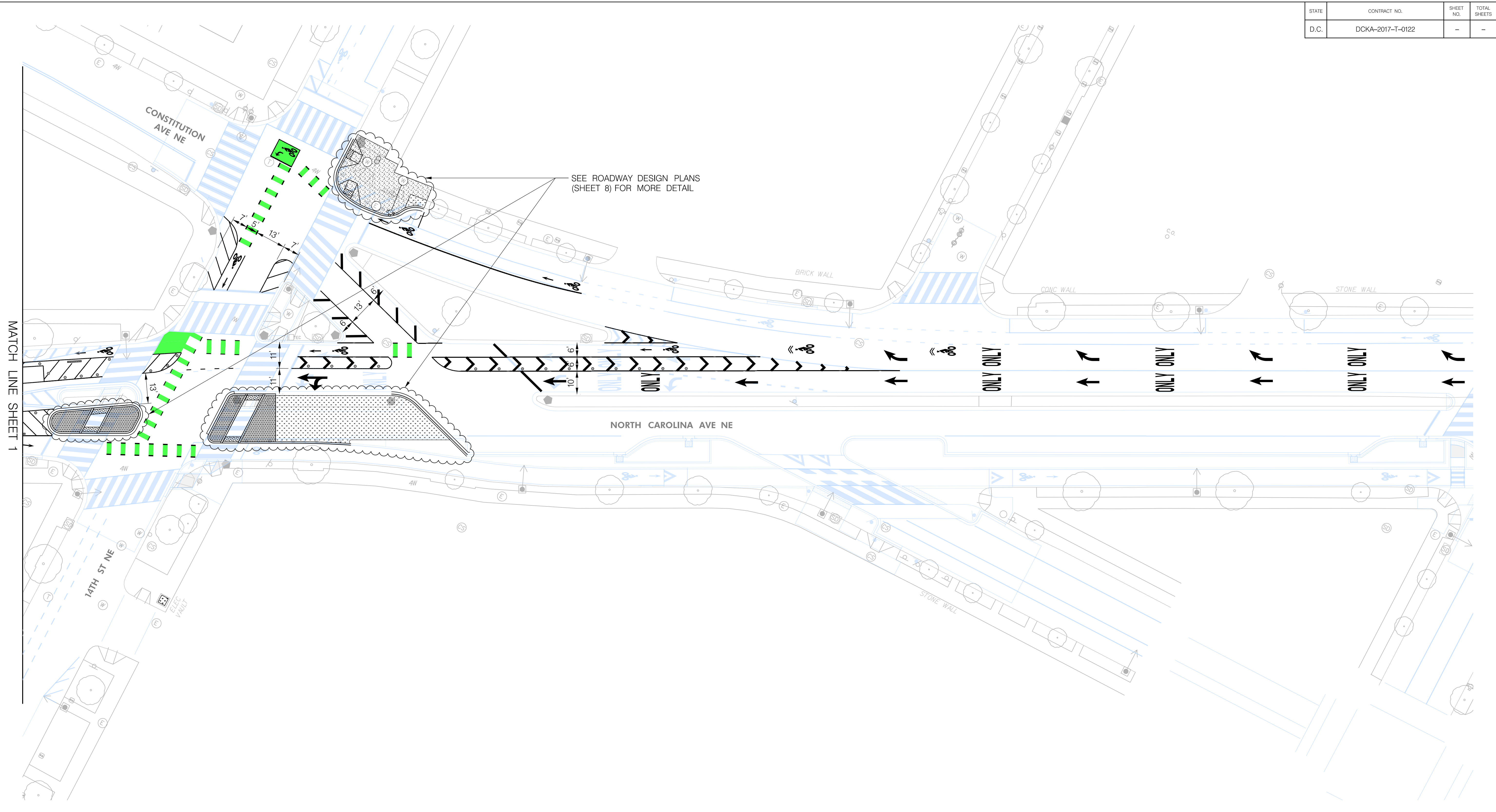
NOTE:
 1. WORK SHOWN IN LIGHT BLUE IS PROPOSED AS PART OF THE C STREET NE STREETSCAPE PROJECT. ALL WORK PROPOSED IN THESE PLANS SHALL TIE INTO THE STREETSCAPE PROJECT.



REVISIONS			
2	PRELIMINARY (65%) DESIGN PLANS	DAG	March 15, 2022
1	CONCEPTUAL (30%) DESIGN PLANS	DAG	March 15, 2022

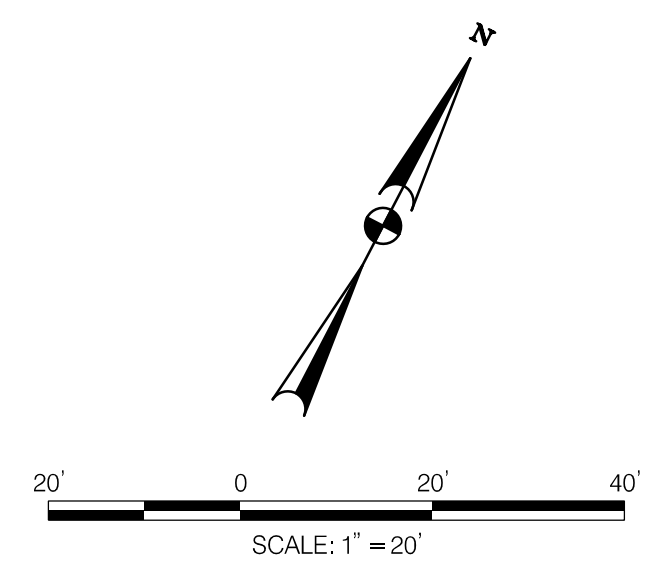
D.C. DEPARTMENT OF TRANSPORTATION PLANNING, AND SUSTAINABILITY DIVISION ACTIVE TRANSPORTATION PROGRAM	
NORTH CAROLINA AVE NE C STREET NE STREETSCAPE EXTENSION, 13TH ST NE TO 14TH PL NE	
PAVEMENT MARKING PLANS (2 OF 3)	
PROJECT ENG. <u> </u> DAG DESIGNED BY <u> </u> DAG CHECKED BY <u> </u> DLL DRAWN BY <u> </u> DAG PROJECT MGR. <u> </u> DLL	DIVISION CHIEF DATE <u> </u> March 15, 2022 FILE <u> </u> SHEET <u> </u> 3 OF 8

STATE	CONTRACT NO.	SHEET NO.	TOTAL SHEETS
D.C.	DCKA-2017-T-0122	-	-



SEE ROADWAY DESIGN PLANS
(SHEET 8) FOR MORE DETAIL

MATCH LINE SHEET 1

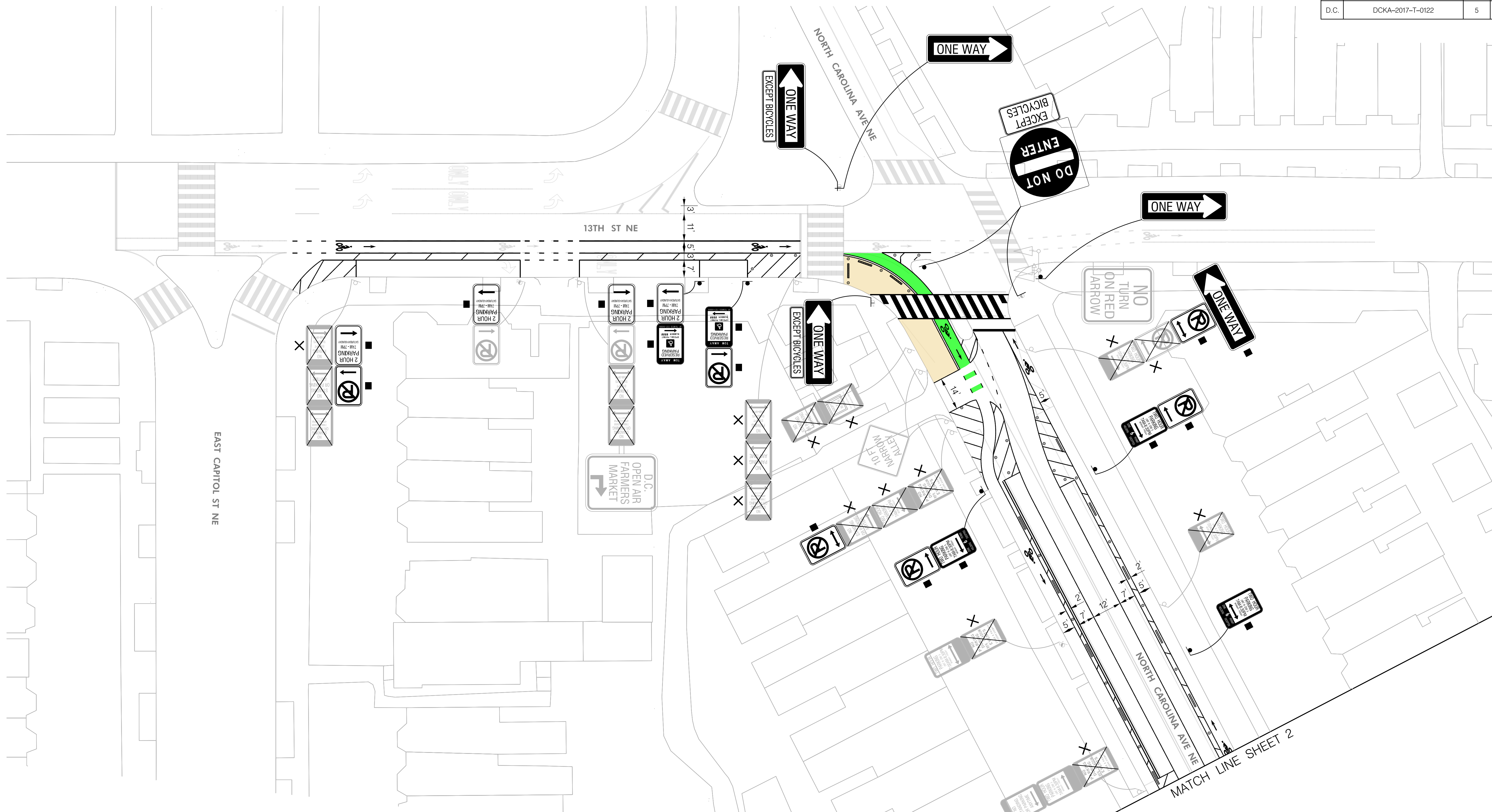


NOTE:
1. WORK SHOWN IN LIGHT BLUE IS PROPOSED AS PART OF THE C STREET NE STREETScape PROJECT. ALL WORK PROPOSED IN THESE PLANS SHALL TIE INTO THE STREETScape PROJECT.

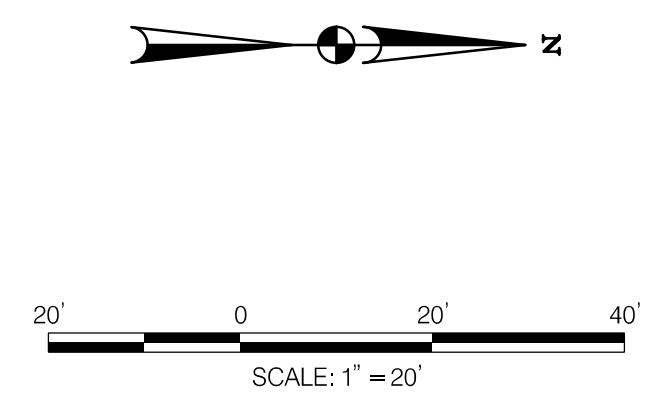


REVISIONS		
2	PRELIMINARY (65%) DESIGN PLANS	DAG March 15, 2022
1	CONCEPTUAL (30%) DESIGN PLANS	DAG March 15, 2022

D.C. DEPARTMENT OF TRANSPORTATION PLANNING, AND SUSTAINABILITY DIVISION ACTIVE TRANSPORTATION PROGRAM	
NORTH CAROLINA AVE NE C STREET NE STREETScape EXTENSION, 13TH ST NE TO 14TH PL NE	
PAVEMENT MARKING PLANS (3 OF 3)	
PROJECT ENG. <u> </u> DAG DESIGNED BY <u> </u> BLT CHECKED BY <u> </u> DLL DRAWN BY <u> </u> BLT PROJECT MGR. <u> </u> DLL	DIVISION CHIEF DATE <u> </u> March 15, 2022 FILE <u> </u>
SHEET 4 OF 8	



- LEGEND**
- ✕ EXISTING SIGN TO BE REMOVED
 - PROPOSED SIGN TO BE INSTALLED
 - △ EXISTING SIGN TO BE RELOCATED
 - EXISTING SIGN TO BE REPLACED WITH SAME MESSAGE AT SAME OR NEW LOCATION
 - ⊥ EXISTING SIGN AND POST
 - EXISTING SIGN AND POST



NO.	REVISIONS	DATE
2	PRELIMINARY (65%) DESIGN PLANS	DAG March 15, 2022
1	CONCEPTUAL (30%) DESIGN PLANS	DAG March 15, 2022

D.C. DEPARTMENT OF TRANSPORTATION
 PLANNING, AND SUSTAINABILITY DIVISION
 ACTIVE TRANSPORTATION PROGRAM

NORTH CAROLINA AVE NE
 C STREET NE STREETSCAPE EXTENSION,
 13TH ST NE TO 14TH PL NE

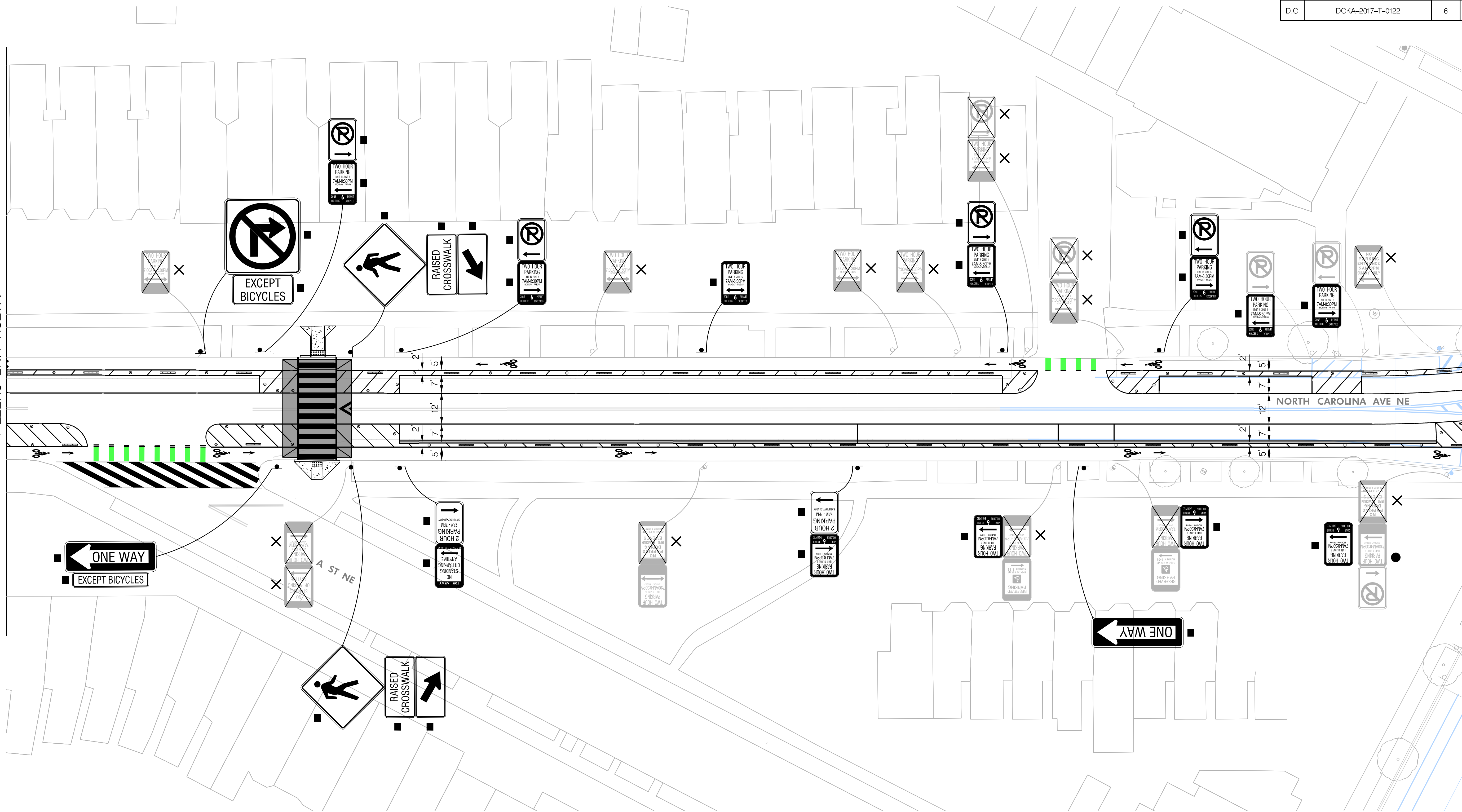
SIGNING LAYOUT PLANS
 (1 OF 3)

PROJECT ENG. DAG	DIVISION CHIEF
DESIGNED BY DAG	
CHECKED BY DLL	
DRAWN BY DAG	
PROJECT MGR. DLL	
DATE March 15, 2022	
FILE \\02\proj\2022\03\15\22\0122\05.dwg	
SHEET 5 OF 8	

MATCH LINE SHEET 2

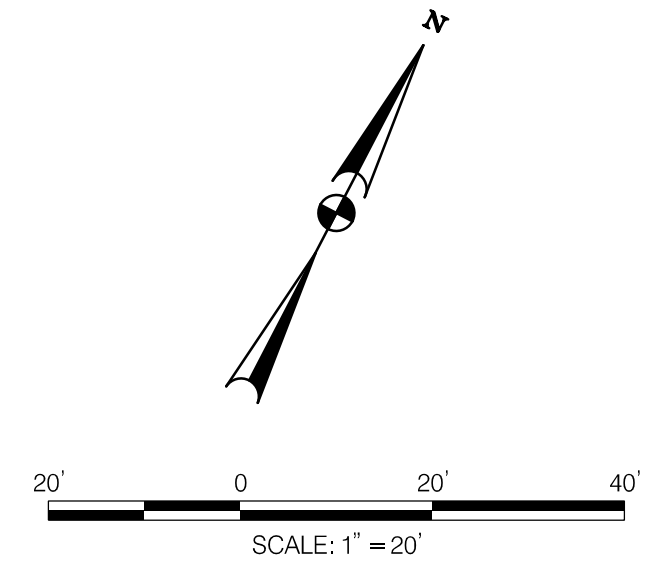
MATCH LINE SHEET 1

MATCH LINE SHEET 2



- LEGEND**
- ✕ EXISTING SIGN TO BE REMOVED
 - PROPOSED SIGN TO BE INSTALLED
 - △ EXISTING SIGN TO BE RELOCATED
 - EXISTING SIGN TO BE REPLACED WITH SAME MESSAGE AT SAME OR NEW LOCATION
 - ⊥ EXISTING SIGN AND POST
 - EXISTING SIGN AND POST

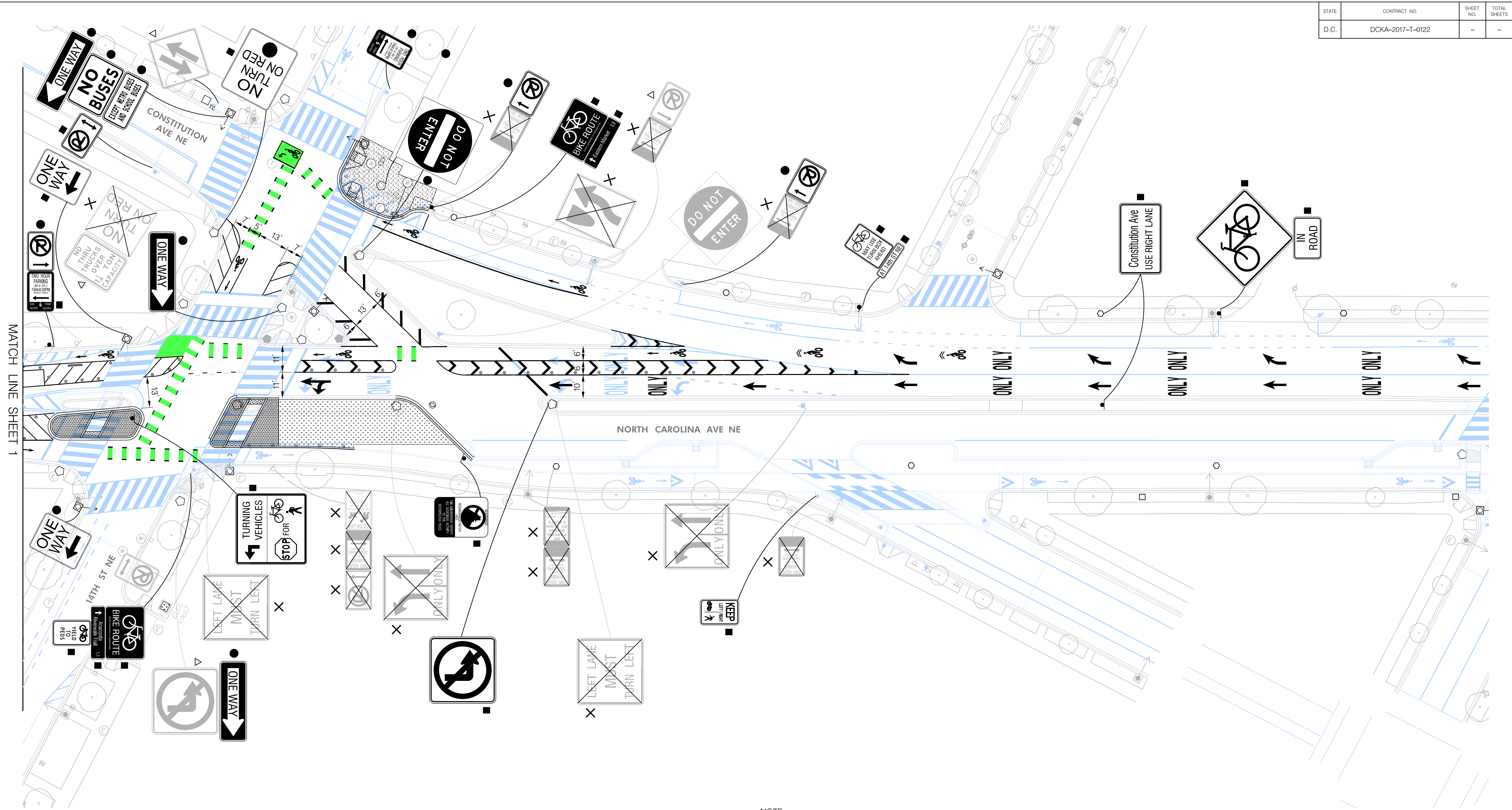
NOTE:
 1. WORK SHOWN IN LIGHT BLUE IS PROPOSED AS PART OF THE C STREET NE STREETScape PROJECT. ALL WORK PROPOSED IN THESE PLANS SHALL TIE INTO THE STREETScape PROJECT.



D.C. DEPARTMENT OF TRANSPORTATION PLANNING, AND SUSTAINABILITY DIVISION ACTIVE TRANSPORTATION PROGRAM	
NORTH CAROLINA AVE NE C STREET NE STREETScape EXTENSION, 13TH ST NE TO 14TH PL NE	
SIGNING LAYOUT PLANS (2 OF 3)	
PROJECT ENG. <u>DAG</u> DESIGNED BY <u>DAG</u> CHECKED BY <u>DLL</u> DRAWN BY <u>DAG</u> PROJECT MGR. <u>DLL</u>	DIVISION CHIEF DATE <u>March 15, 2022</u> FILE <u>002_Plan_Signing_2022.dwg</u>
SHEET 6 OF 8	

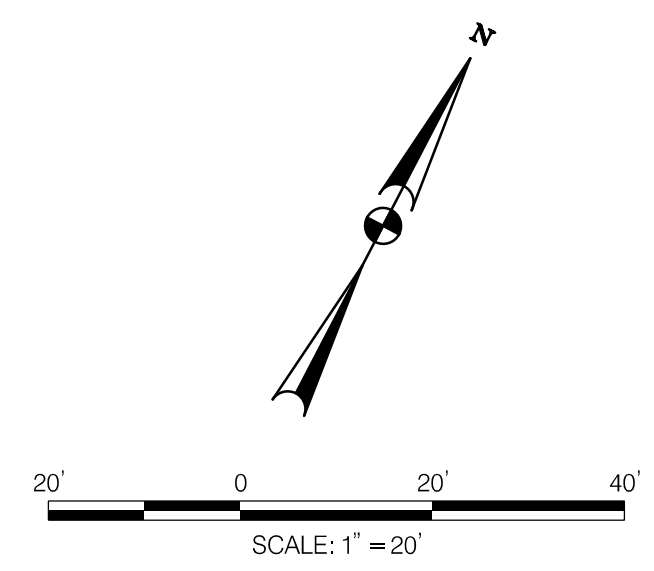
REVISIONS			
NO.	DESCRIPTION	DATE	BY
2	PRELIMINARY (65%) DESIGN PLANS	March 15, 2022	DAG
1	CONCEPTUAL (30%) DESIGN PLANS	March 15, 2022	DAG





- LEGEND**
- ✕ EXISTING SIGN TO BE REMOVED
 - PROPOSED SIGN TO BE INSTALLED
 - △ EXISTING SIGN TO BE RELOCATED
 - EXISTING SIGN TO BE REPLACED WITH SAME MESSAGE AT SAME OR NEW LOCATION
 - ⊥ EXISTING SIGN AND POST
 - EXISTING SIGN AND POST

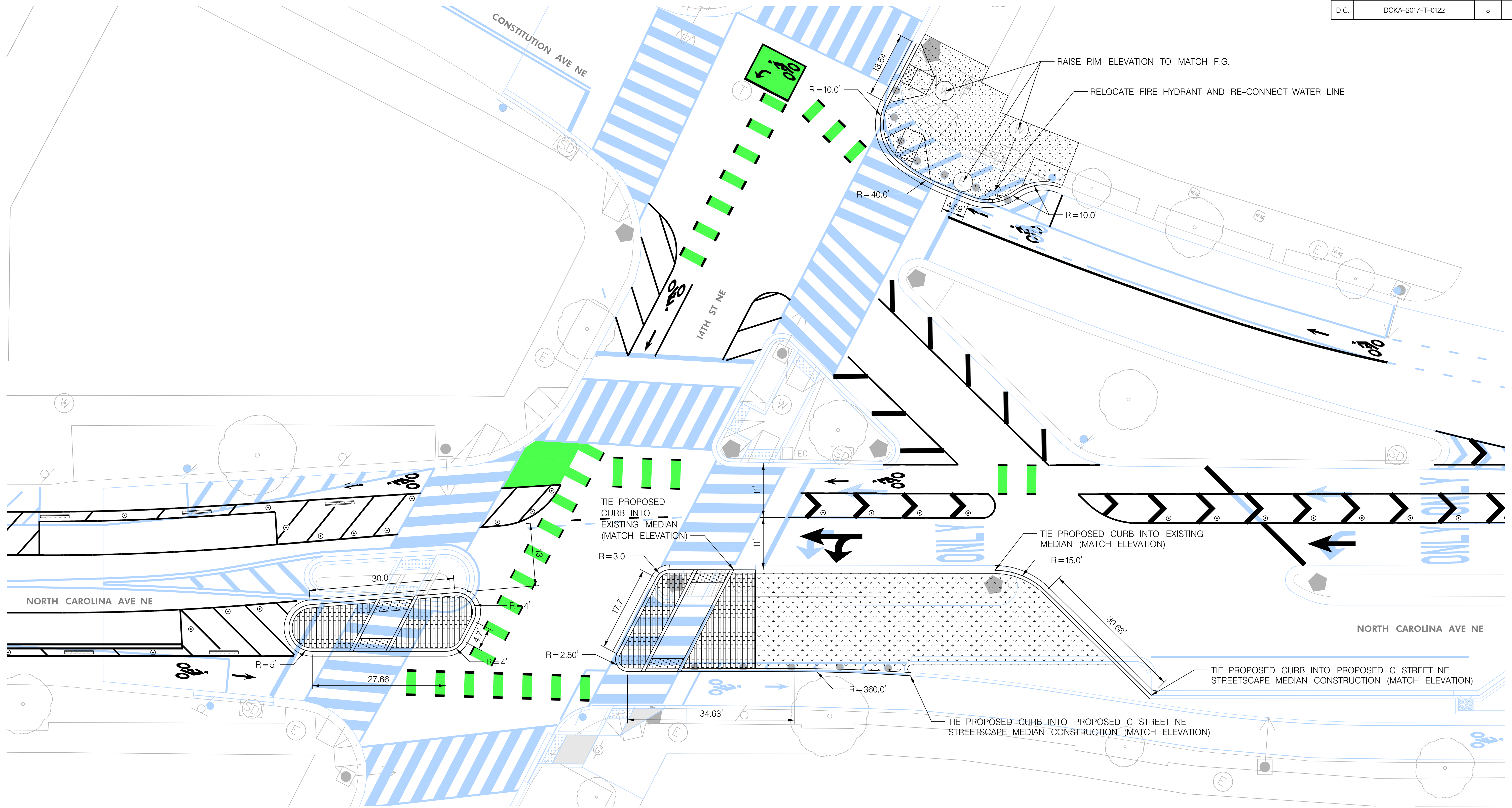
- NOTE:**
1. WORK SHOWN IN LIGHT BLUE IS PROPOSED AS PART OF THE C STREET NE STREETScape PROJECT. ALL WORK PROPOSED IN THESE PLANS SHALL TIE INTO THE STREETScape PROJECT.
 2. PROPOSED SIGNING WORK DISPLAYED ON THIS SHEET REPRESENTS MODIFICATIONS TO THE WORK PROPOSED AS PART OF THE C STREET NE STREETScape PROJECT, AND NEW SIGNING WORK PROPOSED UNDER THIS PROJECT.



NO.	DESCRIPTION	DATE	BY
2	PRELIMINARY (65%) DESIGN PLANS	MARCH 15, 2022	DAG
1	CONCEPTUAL (30%) DESIGN PLANS	MARCH 15, 2022	DAG

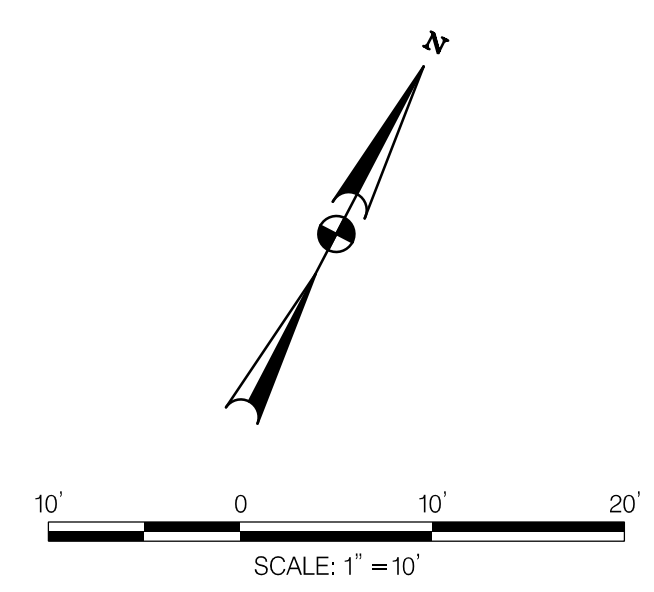
REVISIONS

D.C. DEPARTMENT OF TRANSPORTATION PLANNING, AND SUSTAINABILITY DIVISION ACTIVE TRANSPORTATION PROGRAM	
NORTH CAROLINA AVE NE C STREET NE STREETScape EXTENSION, 13TH ST NE TO 14TH PL NE	
SIGNING LAYOUT PLANS (3 OF 3)	PROJECT ENG. DAG DESIGNED BY BLT CHECKED BY DLL DRAWN BY BLT PROJECT MGR. DLL DIVISION CHIEF DATE March 15, 2022 FILE 002_P02017-0122-T-0122-07.dwg SHEET 7 OF 8



NOTES:
 1. ALL PROPOSED CURB SHALL BE GRANITE, CONSTRUCTED IN ACCORDANCE WITH DDOT STD. DWG. 606.02

- LEGEND**
- BRICK ON PCC BASE (DDOT STD. DWG. 605.04)
 - CONCRETE ON PCC BASE (DDOT STD. DWG. 605.02)
 - SOD WITH 3" TOPSOIL



NO.	DESCRIPTION	DATE
2	PRELIMINARY (65%) DESIGN PLANS	DAG March 15, 2022
1	CONCEPTUAL (30%) DESIGN PLANS	DAG March 15, 2022

**D.C. DEPARTMENT OF TRANSPORTATION
 PLANNING, AND SUSTAINABILITY DIVISION
 ACTIVE TRANSPORTATION PROGRAM**

**NORTH CAROLINA AVE NE
 C STREET NE STREETScape EXTENSION,
 13TH ST NE TO 14TH PL NE**

ROADWAY DESIGN PLANS

PROJECT ENG. _____ DAG	DESIGNED BY _____ DAG
CHECKED BY _____ DAG	DRAWN BY _____ DAG
PROJECT MGR. _____ DLL	DIVISION CHIEF
DATE _____ March 15, 2022	FILE _____
SHEET 8 OF 8	