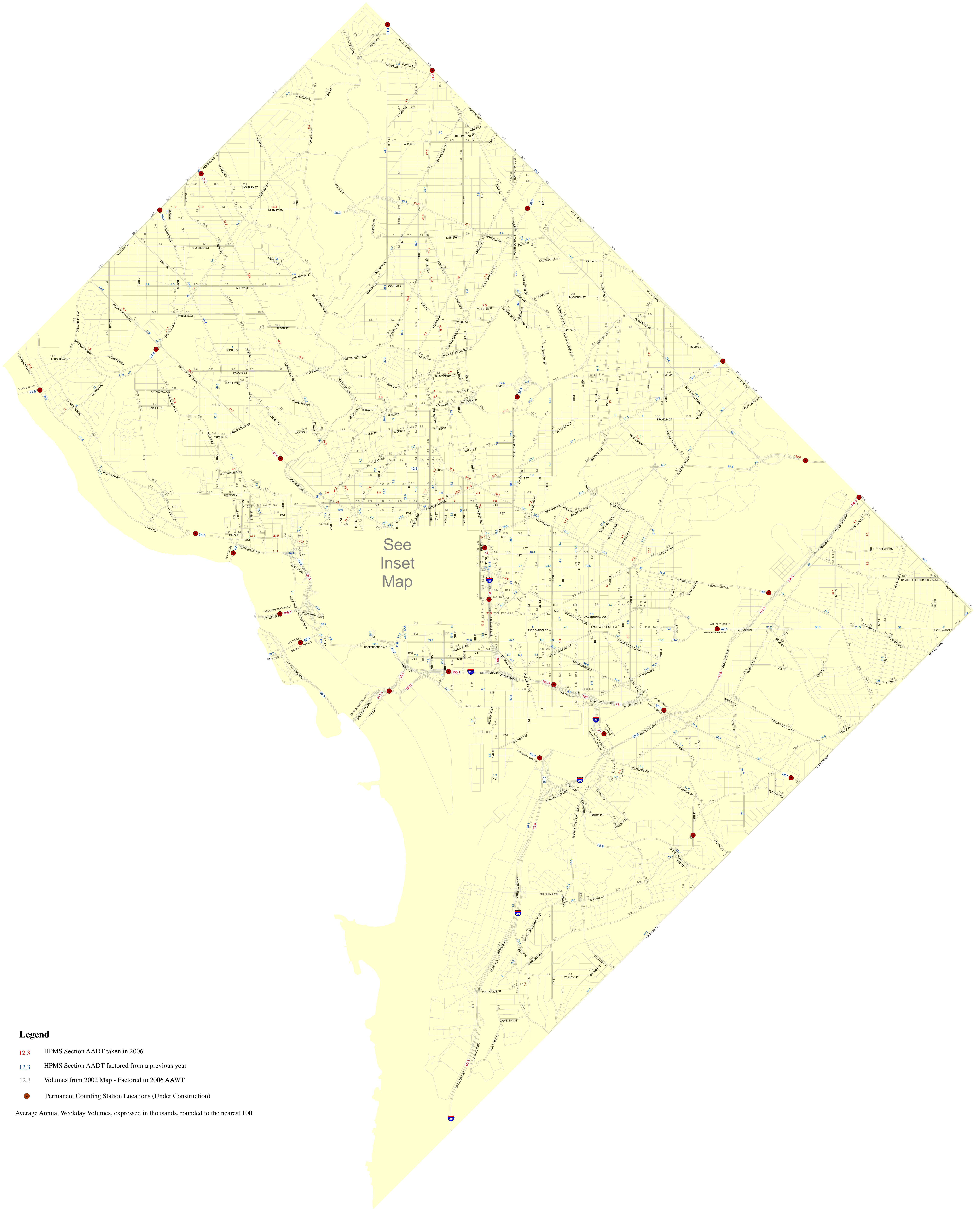


# 2006 Traffic Volumes




See Inset Map

## Legend

- 12.3 HPMS Section AADT taken in 2006
- 12.3 HPMS Section AADT factored from a previous year
- 12.3 Volumes from 2002 Map - Factored to 2006 AAWT
- Permanent Counting Station Locations (Under Construction)

Average Annual Weekday Volumes, expressed in thousands, rounded to the nearest 100



Scale 1:21,500

The base map was compiled from aerial photography and airborne GPS data acquired in March and April 1999. All mapping is referenced to the Maryland State Plane Coordinate System 1983 North American horizontal datum and 1988 vertical datum in meters.



Data Source	DDOT	Date Created	July 7, 2008
Map Type	Standard	Expiration Date	Unknown
Serial No	000000	Created By	DDOT GIS

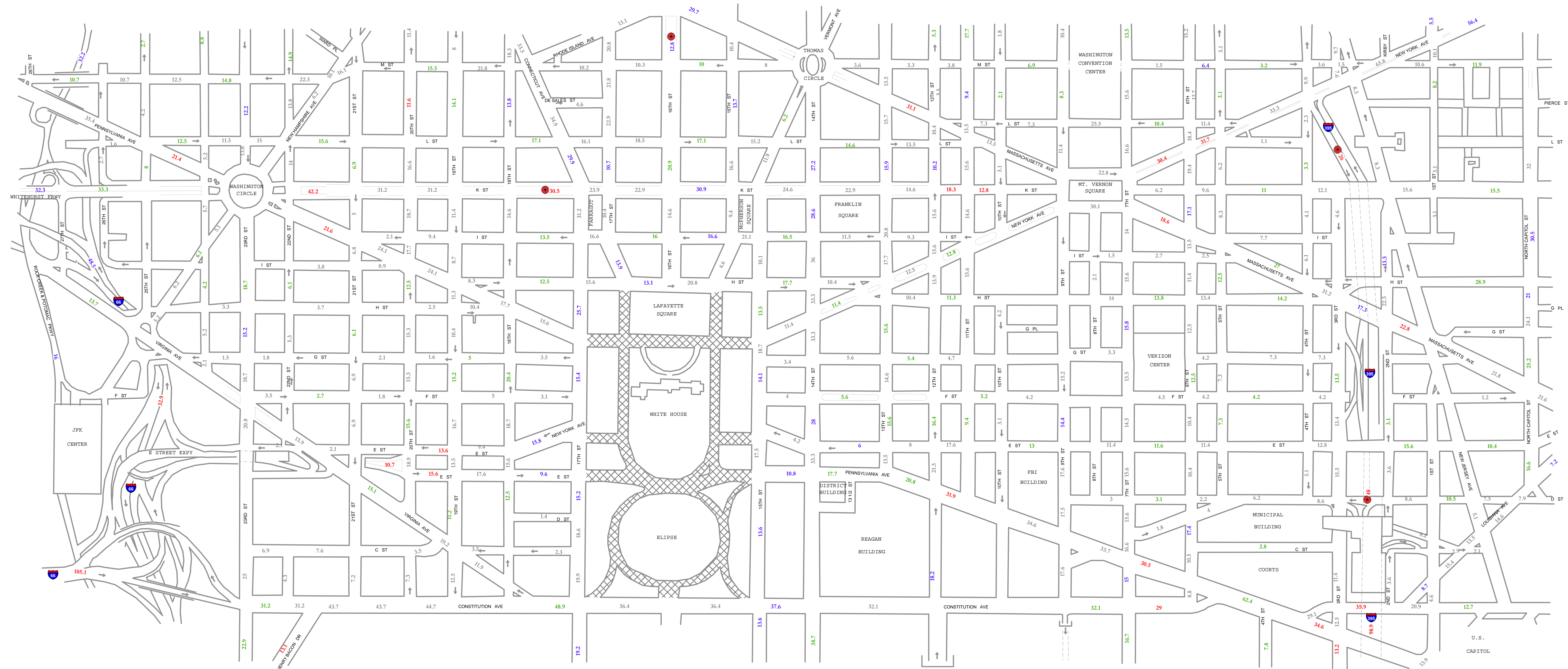
## Disclaimer

The information contained on this page is NOT to be construed or used as a "legal description". District Department of Transportation (DDOT) does not provide any guarantee of accuracy or completeness regarding the map information. Any errors or omissions should be reported to the DDOT Geographic Data Systems Division of the Office of Information Technology & Innovations Administration. In no event will DDOT be liable for any damages, including but not limited to loss of data, lost profits, business interruption, loss of business information or any other pecuniary loss that might arise from the use of the map or information it contains.

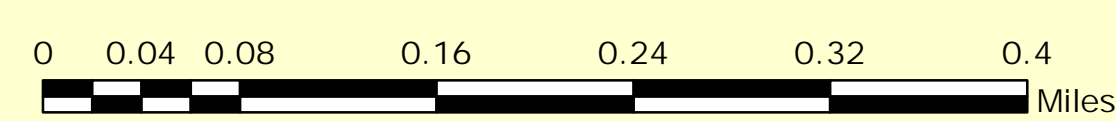
Government of the District of Columbia  
 Adrian M. Fenty, Mayor  
 District Department of Transportation  
 Eneka C. Monroe, Director



# 2006 Traffic Volumes



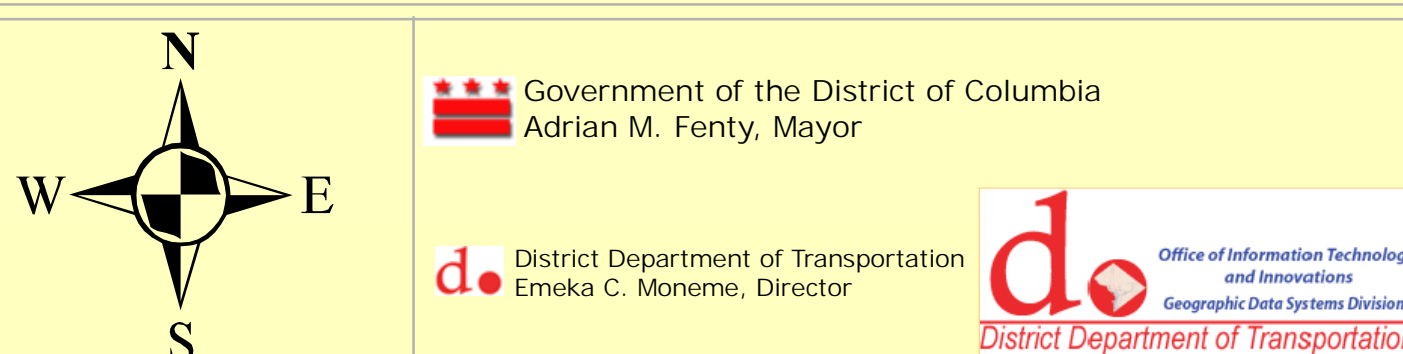
Scale 1:4,944



The base map was compiled from aerial photography and airborne GPS data acquired in March and April 1999. All mapping is referenced to the Maryland State Plane Coordinate System 1983 North American horizontal datum and 1988 vertical datum in meters.

Data Source	DDOT
Map Type	Standard
Serial No.	000000
Date Created	June 2008
Expiration Date	Unknown
Created By	DDOT GIS

**Disclaimer**  
The information contained on this page is NOT to be construed or used as a "legal description". District Department of Transportation (DDOT) does not provide any guaranty of accuracy or completeness regarding the map information. Any errors or omissions should be reported to the DDOT Geographic Data Systems Division of the Office of Information Technology & Innovations Administration.  
In no event will DDOT be liable for any damages, including but not limited to loss of data, lost profits, business interruption, loss of business information or any other pecuniary loss that might arise from the use of this map or information it contains.



## District Department of Transportation Washington, D.C.

### Legend

- 12.6 2006 HPMS Volumes Counted in 2006
- 12.6 2006 HPMS Volumes Factored from a Previous Year
- 12.6 Volumes from 2002 Map - Factored to 2006 AAWT - to be Counted in 2008
- 12.6 Volumes from 2002 Map - Factored to 2006 AAWT
- Permanent Counting Station Locations (Under Construction)

Average Annual Weekday Volumes, expressed in thousands, rounded to the nearest 100