

4

5


AJL CARRAWAY


CHIEF HONESTY-BEY

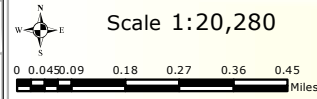
RONALD TATE

DWAYNE NORRIS

MILDRED SUMMERS

 Construction Permit Boundary

 DCGIS.StreetSegmentLn



The base map was compiled from aerial photography and airborne GPS data acquired in March and April 1999. All mapping is referenced to the Maryland State Plane Coordinate System 1983 North American horizontal datum and 1988 vertical datum in meters.

Data Source	DDOT/SIOD/PPSA	Date Created	Friday, November 20, 2020
Map Type	Custom	Expiration Date	Unknown
Serial No	000000	Created By	DDOT GIS

**Disclaimer**  
The information contained on this page is NOT to be construed or used as a "legal description". District Department of Transportation (DDOT) does not provide any warranty of accuracy or completeness regarding the map information. Any errors or omissions should be reported to the DDOT Geographic Data Systems Division of the Office of Information Technology & Innovation Administration. In no event will DDOT be liable for any damages, including but not limited to loss of data, lost profits, business interruption, loss of business information or any other pecuniary loss that might arise from the use of this map or information it contains.

Government of the District of Columbia  
Muriel Bowser, Mayor

DDOT  
District Department of Transportation  
Jeff Marozian, Director

